

**NOTE:**

The design has been developed to a stage to permit a fully informed Environmental Impact Assessment to be carried out on the proposed road development. Modifications may be made to avail of opportunities to improve the design at the detailed design stage in light of experience on the ground or other innovations, provided this has no significant adverse environmental impacts over and above those considered in the current Environmental Impact Assessment



**LEGEND:**

	CPO LINE		PROPERTY TO BE ACQUIRED
	ATTENUATION PONDS		PROPOSED SITE COMPOUND
	INTERCEPTOR DITCH		CARRIAGEWAY AND HARD SHOULDER
	PED PIPE		GRASS VERGE
	BOX CULVERT		LANDSCAPE AREA / SIDE SLOPE/ NATURAL REJUVENATION
	PIPE CULVERT		FOOTPATH / CYCLEWAY / HARDSTANDING
	EXISTING PIPE CULVERT		WATERCOURSE DIVERSIONS
	CLEAR SPAN STRUCTURE		BRIDGE

Ordnance Survey Ireland Licence No. Licence No. 2019/09/CCMA/Limerick City & County Council  
© Ordnance Survey Ireland and Government of Ireland.



**Roughan & O'Donovan-AECOM Alliance**

**PRODAECOM**

Arena House, Arena Road,  
Sandyford, Dublin 18.  
Tel : +353 (1) 2940800  
Fax : +353 (1) 2940820  
e-mail : info@rod.ie  
Website : www.rod.ie  
www.aecom.com

Project **Foynes to Limerick Road (including Adare Bypass)**

**Environmental Impact Assessment Report**

Drawing Title: **RATHKEALE TO ATTYFLIN - SECTION D SIDEROAD 11 - L-1203**

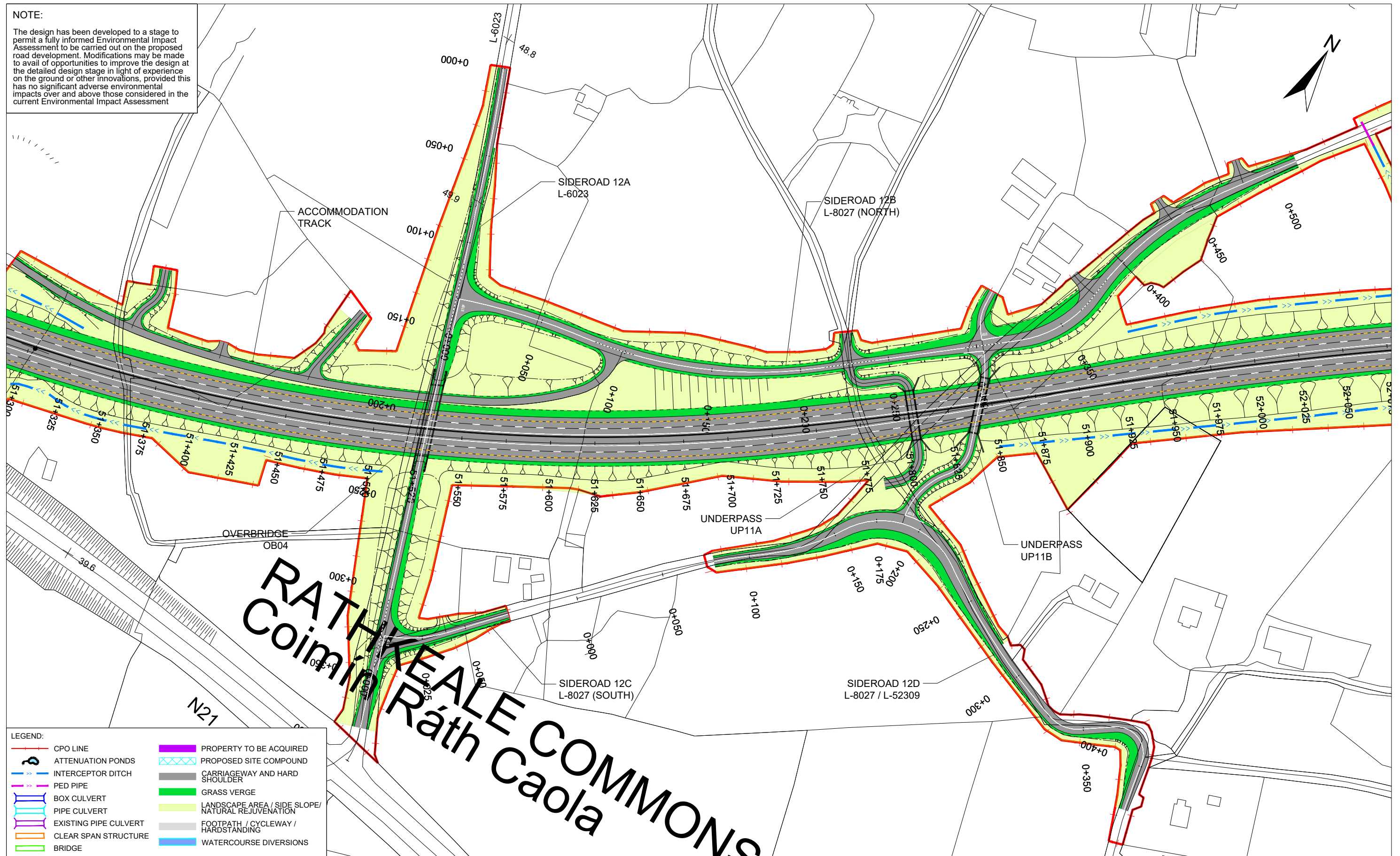
Designed: MH	File:	Status: E.I.A.R.
Drawn: LA	Job No: 14.131	
Checked: GR	Scale: 1:2000 (@ A3)	Drawing No: Fig 4.59
Approved: SMG	Date: December 2019	Rev: -

DO NOT SCALE USE FIGURED DIMENSIONS ONLY



**NOTE:**

The design has been developed to a stage to permit a fully informed Environmental Impact Assessment to be carried out on the proposed road development. Modifications may be made to avail of opportunities to improve the design at the detailed design stage in light of experience on the ground or other innovations, provided this has no significant adverse environmental impacts over and above those considered in the current Environmental Impact Assessment



**LEGEND:**

CPO LINE	PROPERTY TO BE ACQUIRED
ATTENUATION PONDS	PROPOSED SITE COMPOUND
INTERCEPTOR DITCH	CARRIAGEWAY AND HARD SHOULDER
PED PIPE	GRASS VERGE
BOX CULVERT	LANDSCAPE AREA / SIDE SLOPE/ NATURAL REJUVENATION
PIPE CULVERT	FOOTPATH / CYCLEWAY / HARDSTANDING
EXISTING PIPE CULVERT	WATERCOURSE DIVERSIONS
CLEAR SPAN STRUCTURE	BRIDGE

# RATHKEALE COMMONS

## Ráth Caola

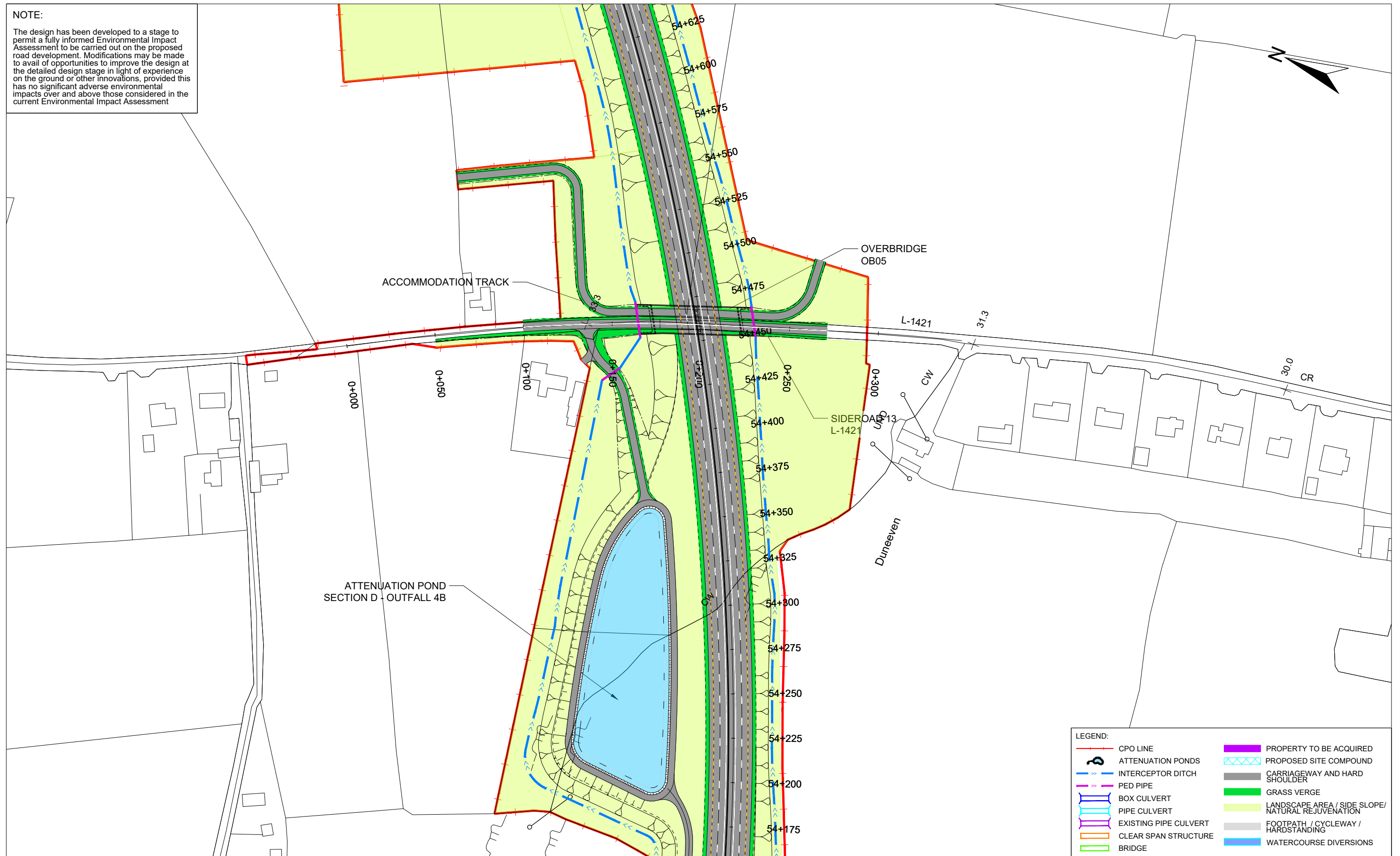
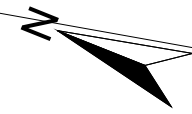
Ordnance Survey Ireland Licence No Licence No. 2019/09/CCMA/Limerick City & County Council. © Ordnance Survey Ireland and Government of Ireland.

	<p><b>Roughan &amp; O'Donovan-AECOM Alliance</b></p> <p>Arena House, Arena Road, Sandyford, Dublin 18. Tel : +353 (1) 2940800 Fax : +353 (1) 2940820 e-mail : info@rod.ie Website : www.rod.ie www.aecom.com</p>	<p>Project</p> <p><b>Foynes to Limerick Road (including Adare Bypass)</b></p>	<p>Drawing Title:</p> <p><b>RATHKEALE TO ATTYFLIN - SECTION D</b> SIDEROAD 12 - L-8027 &amp; L-52309</p>										
		<p><b>Environmental Impact Assessment Report</b></p>	<table border="1"> <tr> <td>Designed: MH</td> <td>File:</td> <td>Status: E.I.A.R.</td> </tr> <tr> <td>Drawn: LA</td> <td>Job No: 14.131</td> <td></td> </tr> <tr> <td>Checked: GR</td> <td>Scale: 1:2000 (@ A3)</td> <td>Drawing No: Fig 4.60</td> </tr> <tr> <td>Approved: SMG</td> <td>Date: December 2019</td> <td>Rev: -</td> </tr> </table>	Designed: MH	File:	Status: E.I.A.R.	Drawn: LA	Job No: 14.131		Checked: GR	Scale: 1:2000 (@ A3)	Drawing No: Fig 4.60	Approved: SMG
Designed: MH	File:	Status: E.I.A.R.											
Drawn: LA	Job No: 14.131												
Checked: GR	Scale: 1:2000 (@ A3)	Drawing No: Fig 4.60											
Approved: SMG	Date: December 2019	Rev: -											

DO NOT SCALE USE FIGURED DIMENSIONS ONLY

**NOTE:**

The design has been developed to a stage to permit a fully informed Environmental Impact Assessment to be carried out on the proposed road development. Modifications may be made to avail of opportunities to improve the design at the detailed design stage in light of experience on the ground or other innovations, provided this has no significant adverse environmental impacts over and above those considered in the current Environmental Impact Assessment



**LEGEND:**

	CPO LINE		PROPERTY TO BE ACQUIRED
	ATTENUATION PONDS		PROPOSED SITE COMPOUND
	INTERCEPTOR DITCH		CARRIAGEWAY AND HARD SHOULDER
	PED PIPE		GRASS VERGE
	BOX CULVERT		LANDSCAPE AREA / SIDE SLOPE / NATURAL REJUVENATION
	PIPE CULVERT		FOOTPATH / CYCLEWAY / HARDSTANDING
	EXISTING PIPE CULVERT		WATERCOURSE DIVERSIONS
	CLEAR SPAN STRUCTURE		
	BRIDGE		

Ordnance Survey Ireland Licence No. Licence No. 2019/09/CCMA/Limerick City & County Council. © Ordnance Survey Ireland and Government of Ireland.



**Roughan & O'Donovan-AECOM Alliance**

Arena House, Arena Road, Sandyford, Dublin 18.  
Tel : +353 (1) 2940800  
Fax : +353 (1) 2940820  
e-mail : info@rod.ie  
Website : www.rod.ie  
www.aecom.com

Project **Foynes to Limerick Road (including Adare Bypass)**

**Environmental Impact Assessment Report**

Drawing Title: **RATHKEALE TO ATTYFLIN - SECTION D SIDEROAD 13 - L-1421**

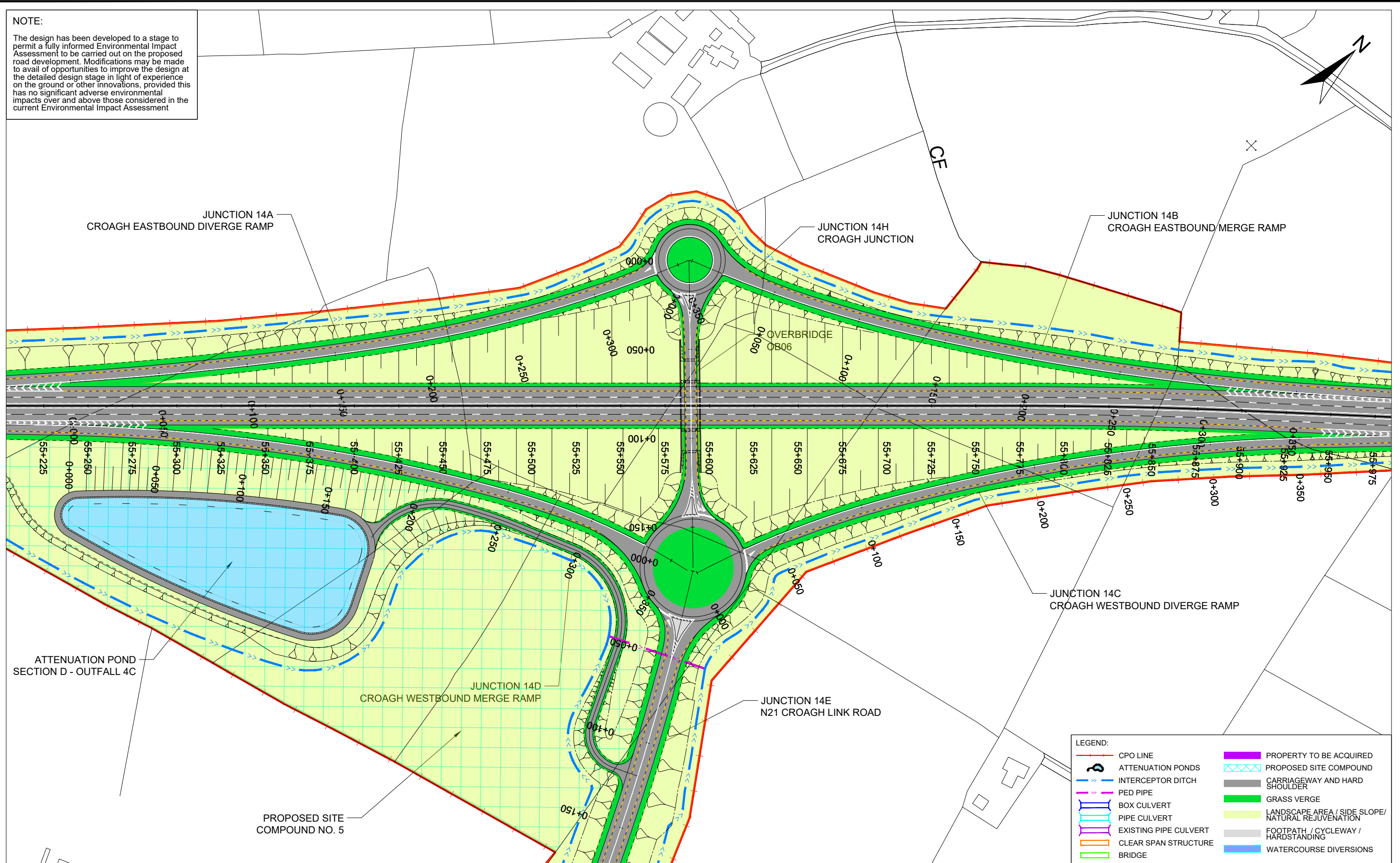
Designed: MH	File:	Status: E.I.A.R.
Drawn: LA	Job No: 14.131	
Checked: GR	Scale: 1:2000 (@ A3)	Drawing No: Fig 4.61
Approved: SMG	Date: December 2019	Rev: -

DO NOT SCALE USE FIGURED DIMENSIONS ONLY



**NOTE:**

The design has been developed to a stage to permit a fully informed Environmental Impact Assessment to be carried out on the proposed road development. Modifications may be made to avail of opportunities to improve the design at the detailed design stage in light of experience on the ground or other innovations, provided this has no significant adverse environmental impacts over and above those considered in the current Environmental Impact Assessment



**LEGEND:**

	CPO LINE		PROPERTY TO BE ACQUIRED
	ATTENUATION PONDS		PROPOSED SITE COMPOUND
	INTERCEPTOR DITCH		CARRIAGEWAY AND HARD SHOULDER
	PED PIPE		GRASS VERGE
	BOX CULVERT		LANDSCAPE AREA / SIDE SLOPE / NATURAL REJUVENATION
	PIPE CULVERT		FOOTPATH / CYCLEWAY / HARDSTANDING
	EXISTING PIPE CULVERT		WATERCOURSE DIVERSIONS
	CLEAR SPAN STRUCTURE		
	BRIDGE		

Ordnance Survey Ireland Licence No. 2019/09/CCMA/Limerick City & County Council. © Ordnance Survey Ireland and Government of Ireland.



**Roughan & O'Donovan-AECOM Alliance**

Arena House, Arena Road, Sandyford, Dublin 18.  
Tel: +353 (1) 2940800  
Fax: +353 (1) 2940820  
e-mail: info@rod.ie  
Website: www.rod.ie  
www.aecom.com

Project: **Foynes to Limerick Road (including Adare Bypass)**

**Environmental Impact Assessment Report**

Drawing Title: **RATHKEALE TO ATTYFLIN - SECTION D JUNCTION 14 - CROAGH JUNCTION**

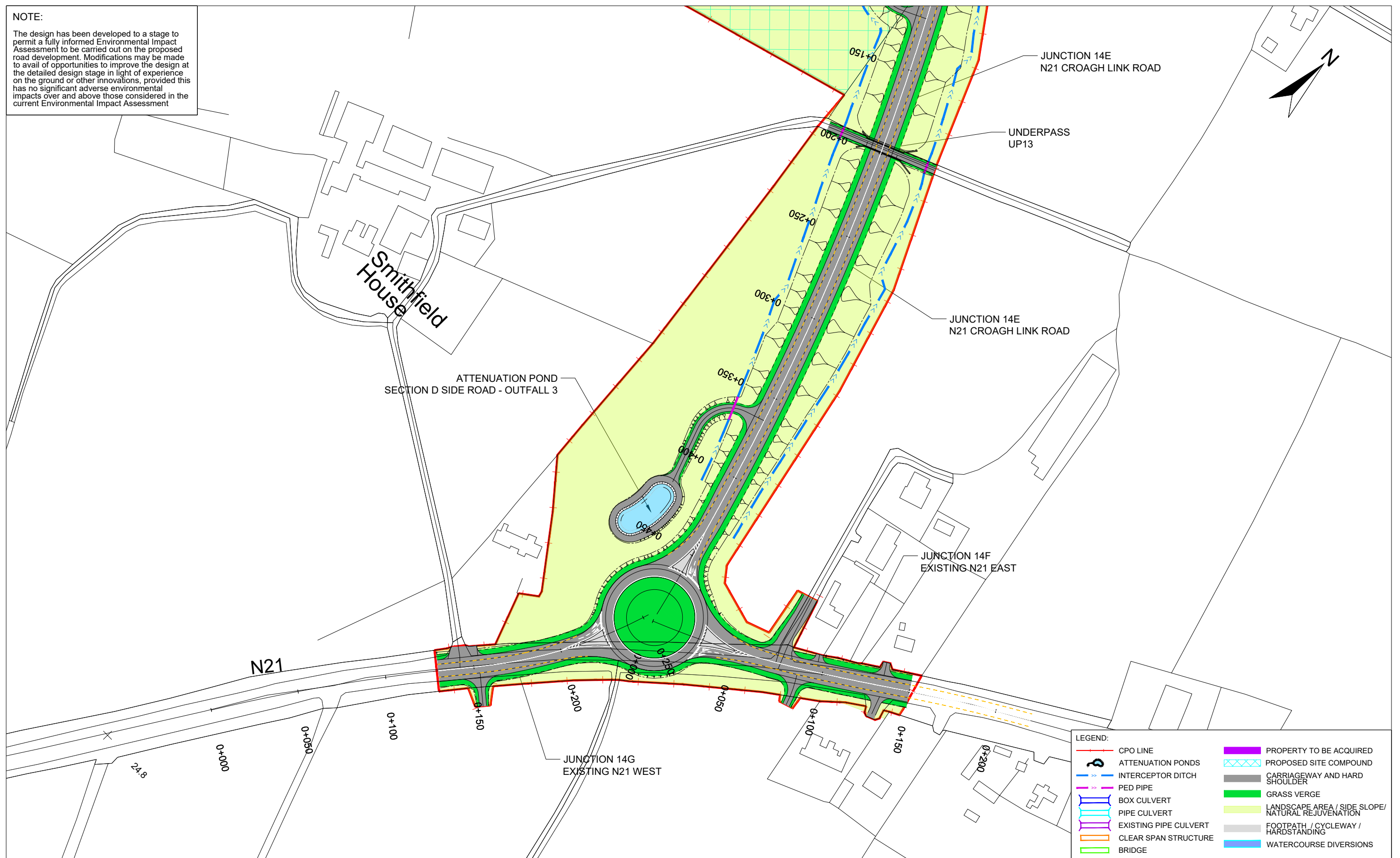
Designed: MH	File:	Status: E.I.A.R.
Drawn: LA	Job No: 14.131	
Checked: GR	Scale: 1:2000 (@ A3)	Drawing No: Fig 4.62
Approved: SMG	Date: December 2019	Rev: -

DO NOT SCALE USE FIGURED DIMENSIONS ONLY



**NOTE:**

The design has been developed to a stage to permit a fully informed Environmental Impact Assessment to be carried out on the proposed road development. Modifications may be made to avail of opportunities to improve the design at the detailed design stage in light of experience on the ground or other innovations, provided this has no significant adverse environmental impacts over and above those considered in the current Environmental Impact Assessment



**LEGEND:**

	CPO LINE		PROPERTY TO BE ACQUIRED
	ATTENUATION PONDS		PROPOSED SITE COMPOUND
	INTERCEPTOR DITCH		CARRIAGEWAY AND HARD SHOULDER
	PED PIPE		GRASS VERGE
	BOX CULVERT		LANDSCAPE AREA / SIDE SLOPE / NATURAL REJUVENATION
	PIPE CULVERT		FOOTPATH / CYCLEWAY / HARDSTANDING
	EXISTING PIPE CULVERT		WATERCOURSE DIVERSIONS
	CLEAR SPAN STRUCTURE		
	BRIDGE		

Ordnance Survey Ireland Licence No. 2019/09/CCMA/Limerick City & County Council. © Ordnance Survey Ireland and Government of Ireland.



**Roughan & O'Donovan-AECOM Alliance**

**ROD AECOM**

Arena House, Arena Road, Sandyford, Dublin 18.  
Tel : +353 (1) 2940800  
Fax : +353 (1) 2940820  
e-mail : info@rod.ie  
Website : www.rod.ie  
www.aecom.com

Project: **Foynes to Limerick Road (including Adare Bypass)**

**Environmental Impact Assessment Report**

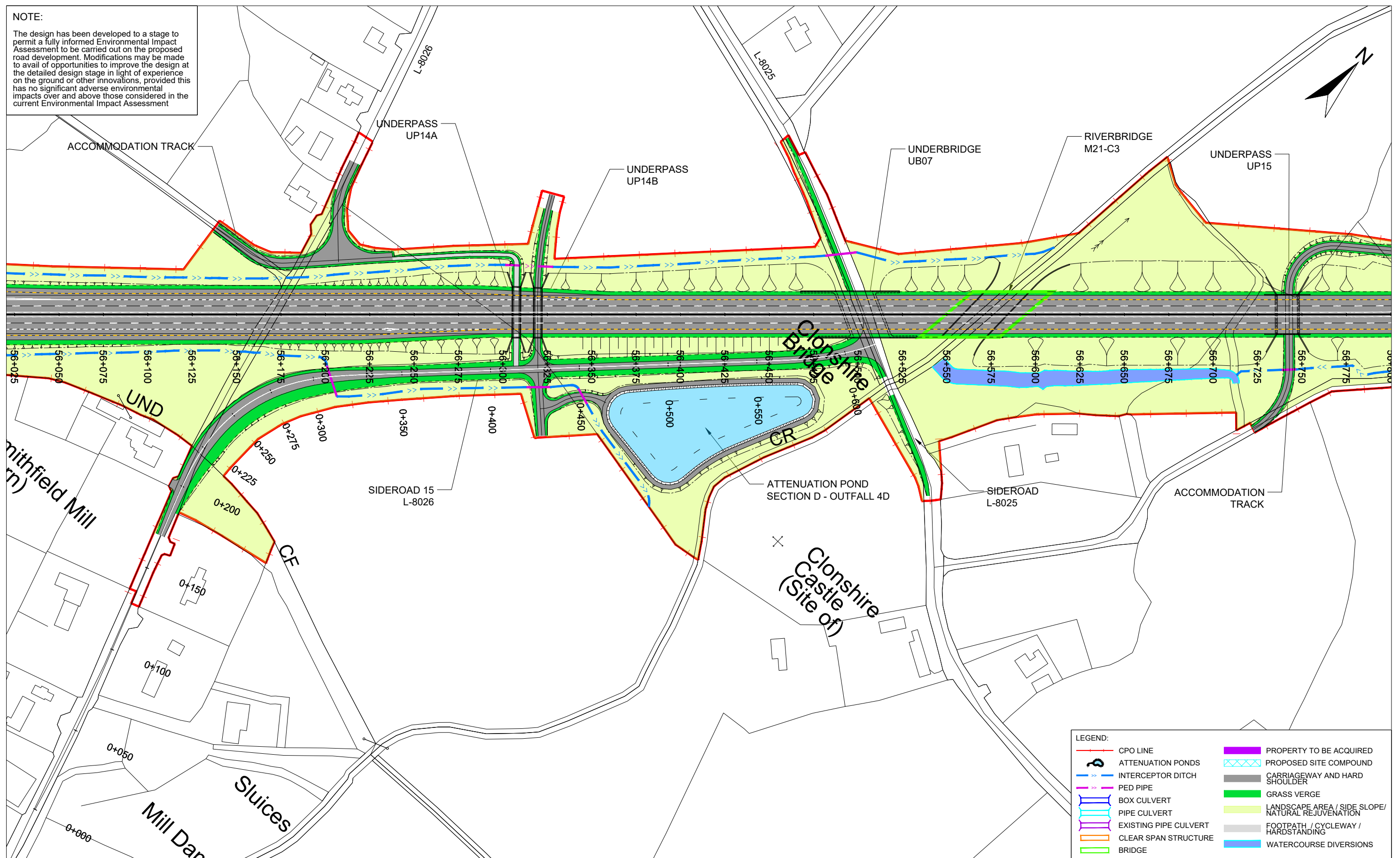
Drawing Title: **RATHKEALE TO ATTYFLIN - SECTION D JUNCTION 14 - N21 JUNCTION**

Designed: MH	File:	Status: E.I.A.R.
Drawn: LA	Job No: 14.131	
Checked: GR	Scale: 1:2000 (@ A3)	Drawing No: Fig 4.63
Approved: SMG	Date: December 2019	Rev: -

DO NOT SCALE USE FIGURED DIMENSIONS ONLY

**NOTE:**

The design has been developed to a stage to permit a fully informed Environmental Impact Assessment to be carried out on the proposed road development. Modifications may be made to avail of opportunities to improve the design at the detailed design stage in light of experience on the ground or other innovations, provided this has no significant adverse environmental impacts over and above those considered in the current Environmental Impact Assessment



Ordnance Survey Ireland Licence No. 2019/09/CCMA/Limerick City & County Council.  
© Ordnance Survey Ireland and Government of Ireland.

Tionscaldal Éireann  
Project Ireland  
**2040**

An Roinn Iompair  
Turasóireachta agus Spóirt  
Department of Transport,  
Tourism and Sport

TIIV  
Bonneagar Iompair Éireann  
Transport Infrastructure Ireland

Comhairle Cathrach  
& Contae Luimnigh  
Limerick City  
& County Council

Roughan & O'Donovan-AECOM  
Alliance

**PROD**  
ROUGHAN & O'DONOVAN  
**AECOM**

Arena House, Arena Road,  
Sandyford, Dublin 18.  
Tel : +353 (1) 2940800  
Fax : +353 (1) 2940820  
e-mail : info@rod.ie  
Website : www.rod.ie  
www.aecom.com

Project  
**Foynes to Limerick Road  
(including Adare Bypass)**

Environmental Impact  
Assessment Report

Drawing Title:  
**RATHKEALE TO ATTYFLIN - SECTION D  
SIDEROAD 15 - L-8026 & L-8025**

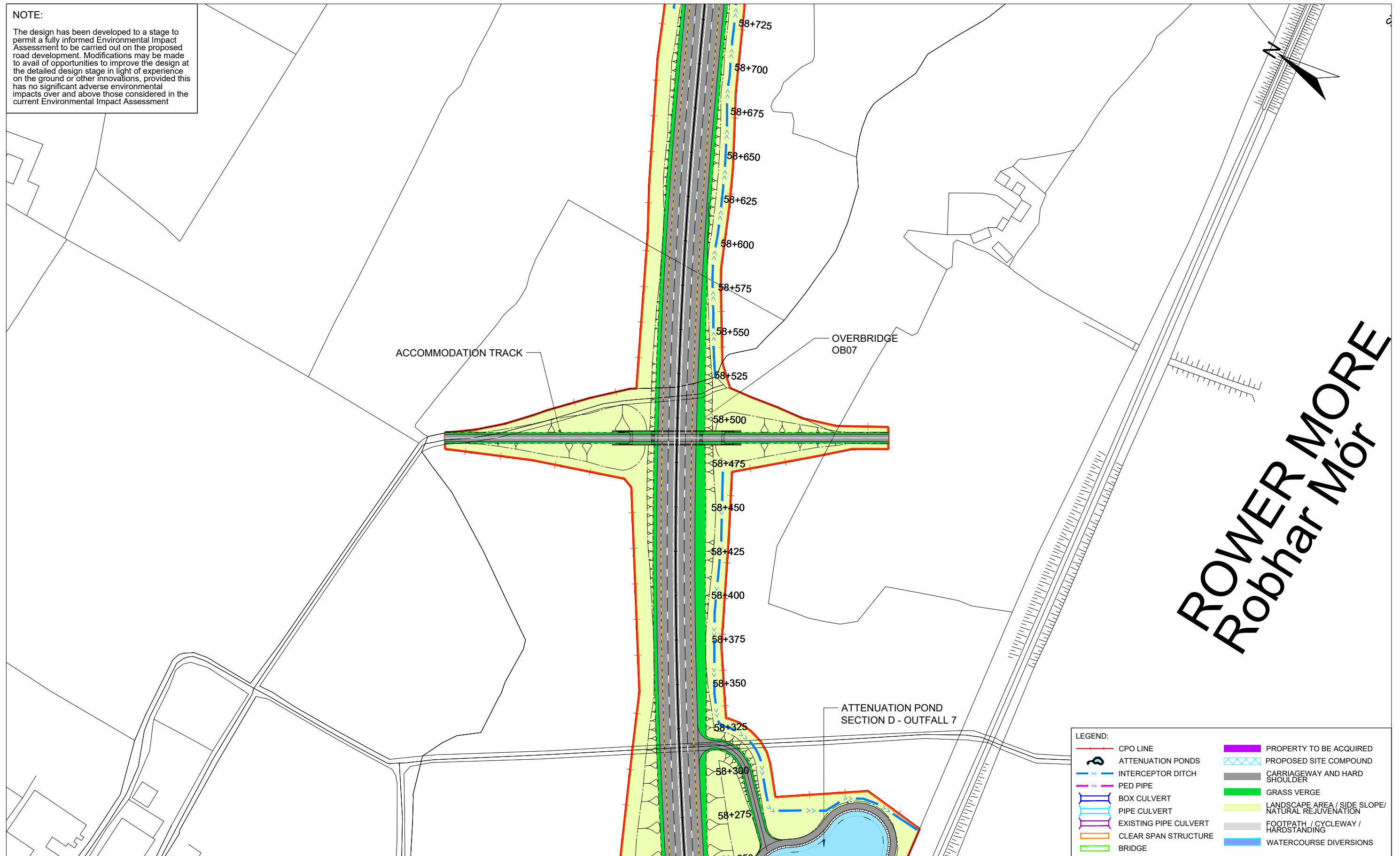
Designed: MH	File:	Status: E.I.A.R.
Drawn: LA	Job No: 14.131	
Checked: GR	Scale: 1:2000 (@ A3)	Drawing No: Fig 4.64
Approved: SMG	Date: December 2019	Rev: -

DO NOT SCALE USE FIGURED DIMENSIONS ONLY



**NOTE:**

The design has been developed to a stage to permit a fully informed Environmental Impact Assessment to be carried out on the proposed road development. Modifications may be made to avail of opportunities to improve the design at the detailed design stage in light of experience on the ground or other innovations, provided this has no significant adverse environmental impacts over and above those considered in the current Environmental Impact Assessment



Ordnance Survey Ireland Licence No. 2019/09/CCMA/Limerick City & County Council.  
© Ordnance Survey Ireland and Government of Ireland.



Roughan & O'Donovan-AECOM Alliance

Arena House, Arena Road, Sandylford, Dublin 18.  
Tel : +353 (1) 2940800  
Fax : +353 (1) 2940820  
e-mail : info@rod.ie  
Website : www.rod.ie  
www.aecom.com

Project

**Foynes to Limerick Road (including Adare Bypass)**

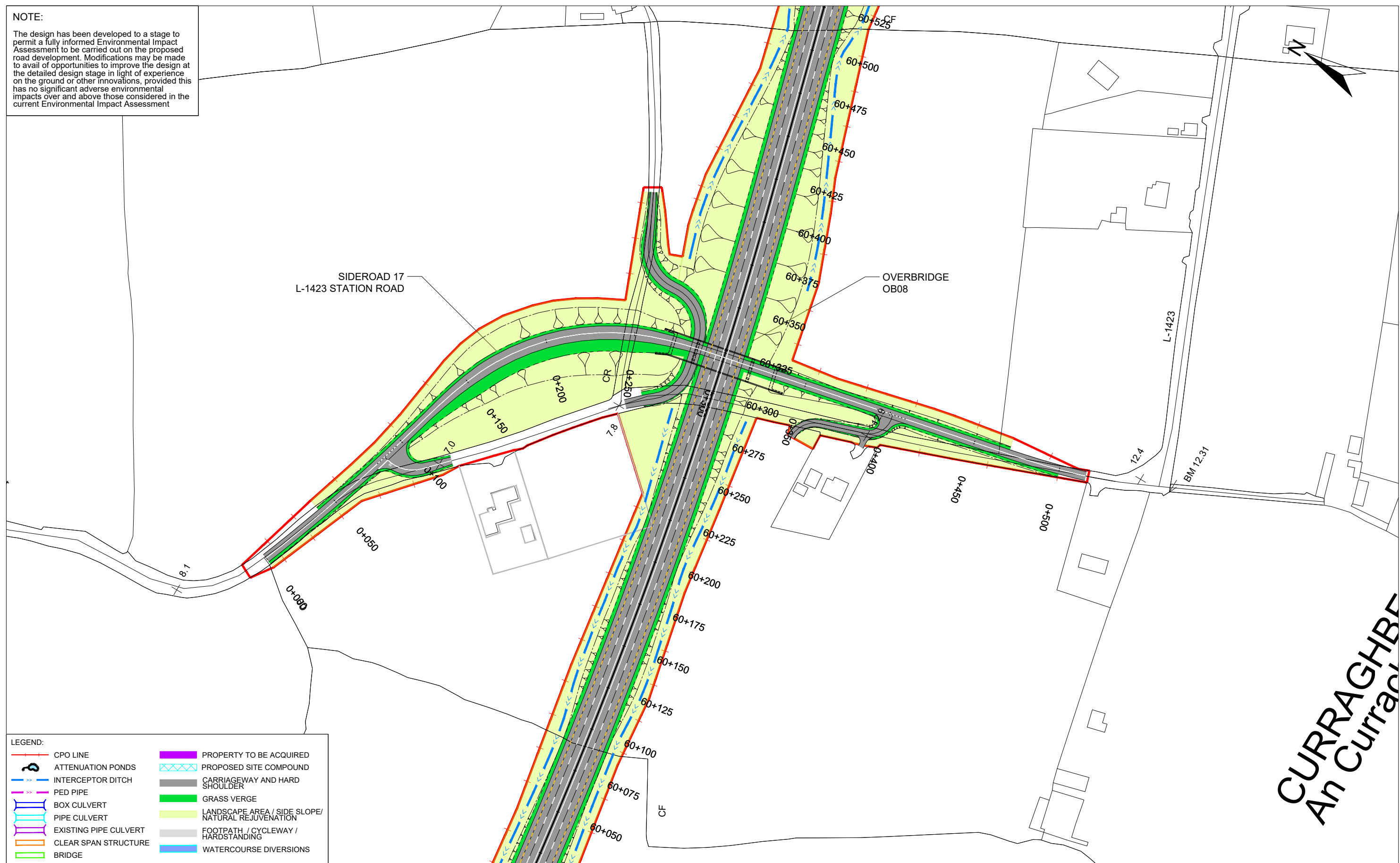
**Environmental Impact Assessment Report**

Drawing Title:			
RATHKEALE TO ATTYFLIN - SECTION D ACCOMMODATION ROAD 16			
Designed: MH	File:	Status:	E.I.A.R.
Drawn: LA	Job No: 14.131		
Checked: GR	Scale: 1:2000 (@ A3)	Drawing No:	Fig 4.65
Approved: SMG	Date: December 2019	Rev:	-

DO NOT SCALE USE FIGURED DIMENSIONS ONLY

**NOTE:**

The design has been developed to a stage to permit a fully informed Environmental Impact Assessment to be carried out on the proposed road development. Modifications may be made to avail of opportunities to improve the design at the detailed design stage in light of experience on the ground or other innovations, provided this has no significant adverse environmental impacts over and above those considered in the current Environmental Impact Assessment



**LEGEND:**

CPO LINE	PROPERTY TO BE ACQUIRED
ATTENUATION PONDS	PROPOSED SITE COMPOUND
INTERCEPTOR DITCH	CARRIAGEWAY AND HARD SHOULDER
PED PIPE	GRASS VERGE
BOX CULVERT	LANDSCAPE AREA / SIDE SLOPE/ NATURAL REJUVENATION
PIPE CULVERT	FOOTPATH / CYCLEWAY / HARDSTANDING
EXISTING PIPE CULVERT	WATERCOURSE DIVERSIONS
CLEAR SPAN STRUCTURE	BRIDGE

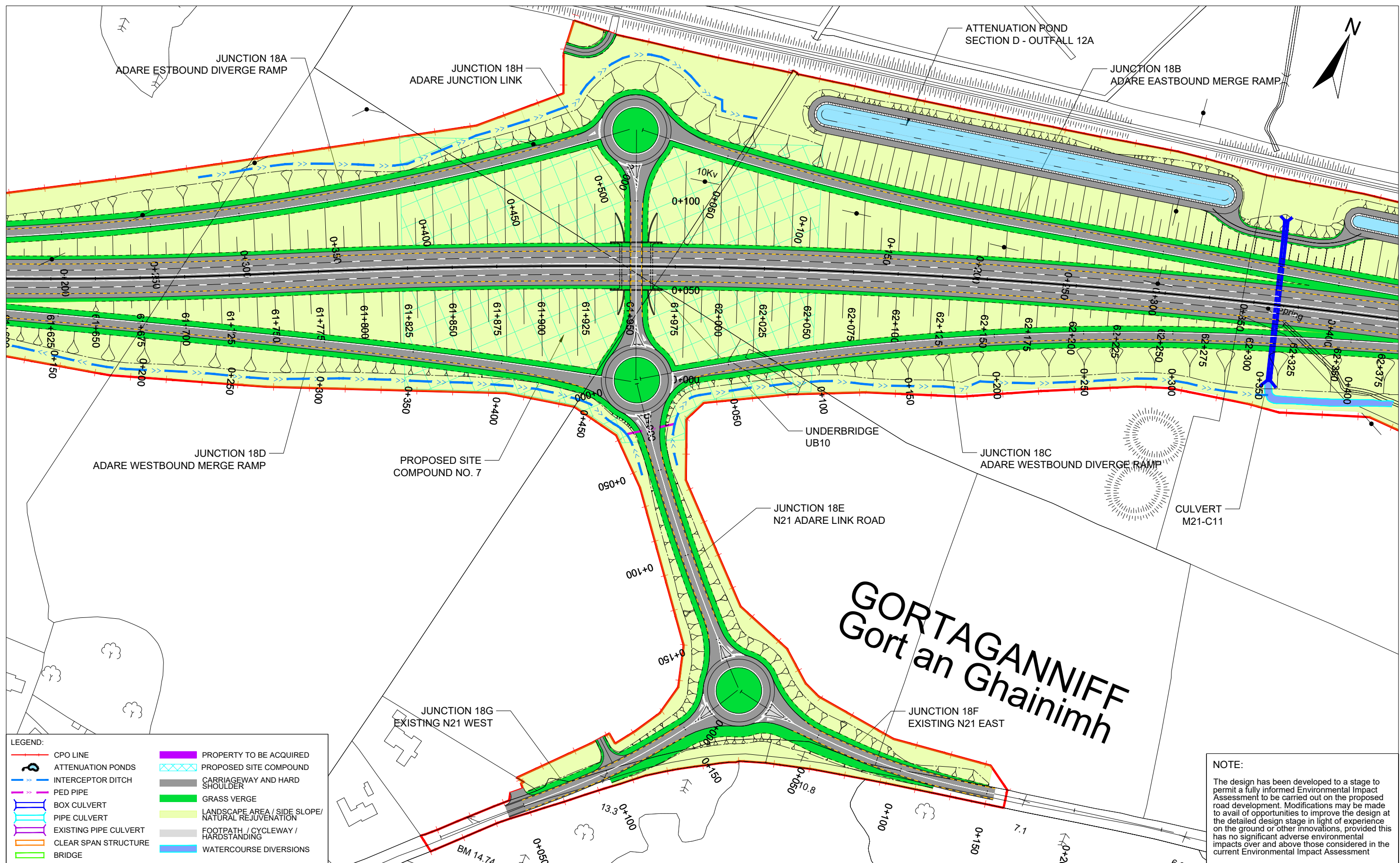
**CURRAGHBR**  
An Curragh

Ordnance Survey Ireland Licence No Licence No. 2019/09/CCMA/Limerick City & County Council. © Ordnance Survey Ireland and Government of Ireland.

	<p><b>Roughan &amp; O'Donovan-AECOM Alliance</b></p> <p>Arena House, Arena Road, Sandylford, Dublin 18. Tel : +353 (1) 2940800 Fax : +353 (1) 2940820 e-mail : info@rod.ie Website : www.rod.ie www.aecom.com</p>	<p>Project</p> <p><b>Foynes to Limerick Road (including Adare Bypass)</b></p>	<p>Drawing Title:</p> <p><b>RATHKEALE TO ATTYFLIN - SECTION D SIDEROAD 17 - L-1423 STATION ROAD</b></p>										
		<p><b>Environmental Impact Assessment Report</b></p>	<table border="1"> <tr> <td>Designed: MH</td> <td>File:</td> <td>Status: E.I.A.R.</td> </tr> <tr> <td>Drawn: LA</td> <td>Job No: 14.131</td> <td></td> </tr> <tr> <td>Checked: GR</td> <td>Scale: 1:2000 (@ A3)</td> <td>Drawing No: Fig 4.66</td> </tr> <tr> <td>Approved: SMG</td> <td>Date: December 2019</td> <td>Rev: -</td> </tr> </table>	Designed: MH	File:	Status: E.I.A.R.	Drawn: LA	Job No: 14.131		Checked: GR	Scale: 1:2000 (@ A3)	Drawing No: Fig 4.66	Approved: SMG
Designed: MH	File:	Status: E.I.A.R.											
Drawn: LA	Job No: 14.131												
Checked: GR	Scale: 1:2000 (@ A3)	Drawing No: Fig 4.66											
Approved: SMG	Date: December 2019	Rev: -											

DO NOT SCALE USE FIGURED DIMENSIONS ONLY





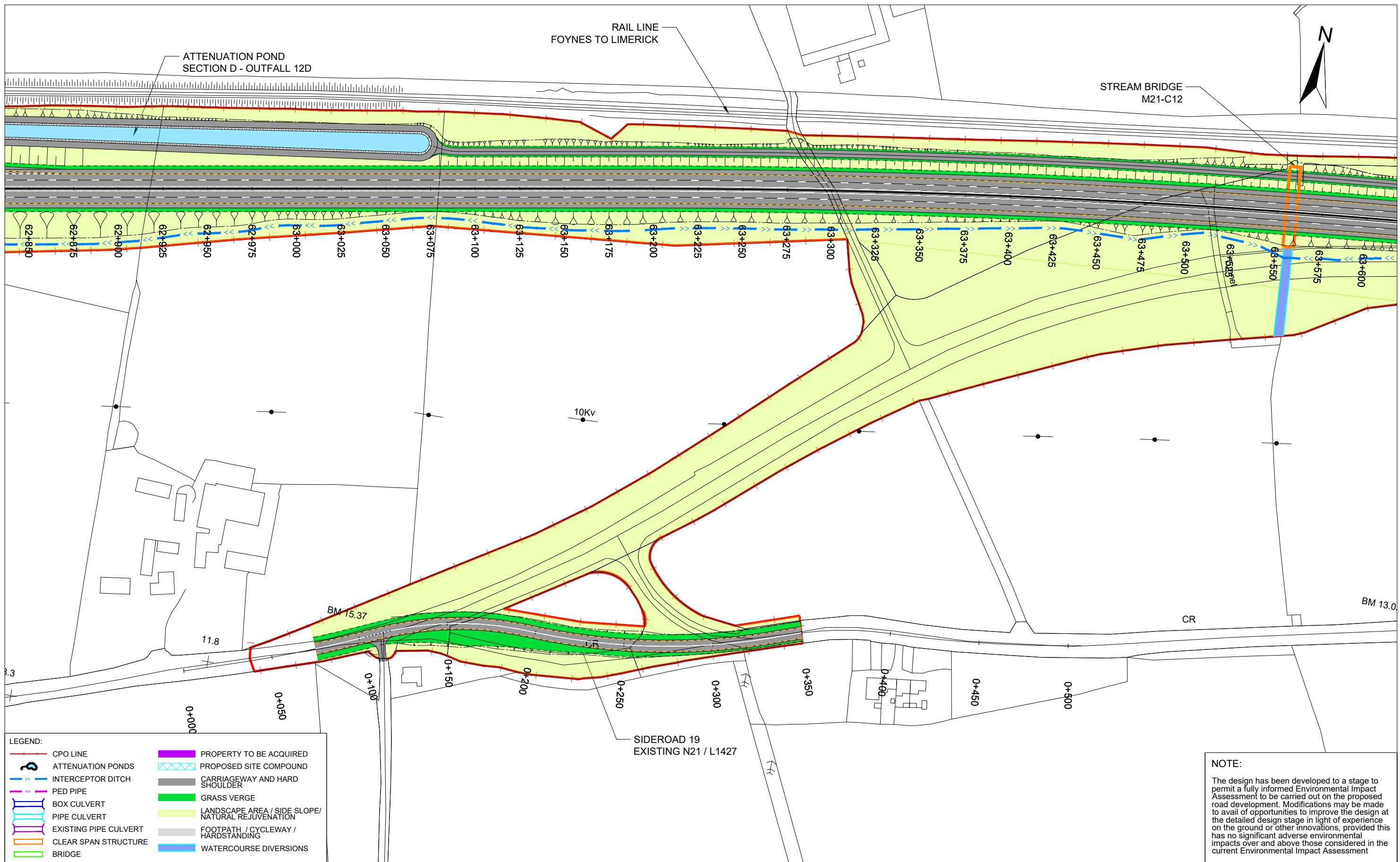
**LEGEND:**

CPO LINE	PROPERTY TO BE ACQUIRED
ATTENUATION PONDS	PROPOSED SITE COMPOUND
INTERCEPTOR DITCH	CARRIAGEWAY AND HARD SHOULDER
PED PIPE	GRASS VERGE
BOX CULVERT	LANDSCAPE AREA / SIDE SLOPE / NATURAL REJUVENATION
PIPE CULVERT	FOOTPATH / CYCLEWAY / HARDSTANDING
EXISTING PIPE CULVERT	WATERCOURSE DIVERSIONS
CLEAR SPAN STRUCTURE	BRIDGE

**NOTE:**  
 The design has been developed to a stage to permit a fully informed Environmental Impact Assessment to be carried out on the proposed road development. Modifications may be made to avail of opportunities to improve the design at the detailed design stage in light of experience on the ground or other innovations, provided this has no significant adverse environmental impacts over and above those considered in the current Environmental Impact Assessment

	<p><b>Roughan &amp; O'Donovan-AECOM Alliance</b></p> <p>Arena House, Arena Road, Sandyford, Dublin 18.          Tel : +353 (1) 2940800          Fax : +353 (1) 2940820          e-mail : info@rod.ie          Website : www.rod.ie          www.aecom.com</p>	<p>Project</p> <p><b>Foynes to Limerick Road (including Adare Bypass)</b></p>	<p>Drawing Title:</p> <p><b>RATHKEALE TO ATTYFLIN - SECTION D JUNCTION 18 - ADARE JUNCTION</b></p>										
		<p><b>Environmental Impact Assessment Report</b></p>	<table border="1"> <tr> <td>Designed: MH</td> <td>File:</td> <td>Status: E.I.A.R.</td> </tr> <tr> <td>Drawn: LA</td> <td>Job No: 14.131</td> <td></td> </tr> <tr> <td>Checked: GR</td> <td>Scale: 1:2000 (@ A3)</td> <td>Drawing No: Fig 4.67</td> </tr> <tr> <td>Approved: SMG</td> <td>Date: December 2019</td> <td>Rev: -</td> </tr> </table>	Designed: MH	File:	Status: E.I.A.R.	Drawn: LA	Job No: 14.131		Checked: GR	Scale: 1:2000 (@ A3)	Drawing No: Fig 4.67	Approved: SMG
Designed: MH	File:	Status: E.I.A.R.											
Drawn: LA	Job No: 14.131												
Checked: GR	Scale: 1:2000 (@ A3)	Drawing No: Fig 4.67											
Approved: SMG	Date: December 2019	Rev: -											

DO NOT SCALE USE FIGURED DIMENSIONS ONLY



Ordnance Survey Ireland Licence No. 2019/09/CCMA/Limerick City & County Council.  
© Ordnance Survey Ireland and Government of Ireland.



Project  
**Foynes to Limerick Road (including Adare Bypass)**  
**Environmental Impact Assessment Report**

Drawing Title: <b>RATHKEALE TO ATTYFLIN - SECTION D SIDEROAD 19 - EXISTING N21 / L-1427</b>		Status: E.I.A.R.
Designed: MH	File:	
Drawn: LA	Job No: 14.131	
Checked: GR	Scale: 1:2000 (@ A3)	Drawing No: Fig 4.68
Approved: SMG	Date: December 2019	Rev: -

DO NOT SCALE USE FIGURED DIMENSIONS ONLY