

Ordnance Survey Ireland Licence No Licence No. 2019/09/CCMA/Limerick City & County Council
© Ordnance Survey Ireland and Government of Ireland.



Roughan & O'Donovan-AECOM Alliance

PRODAECOM

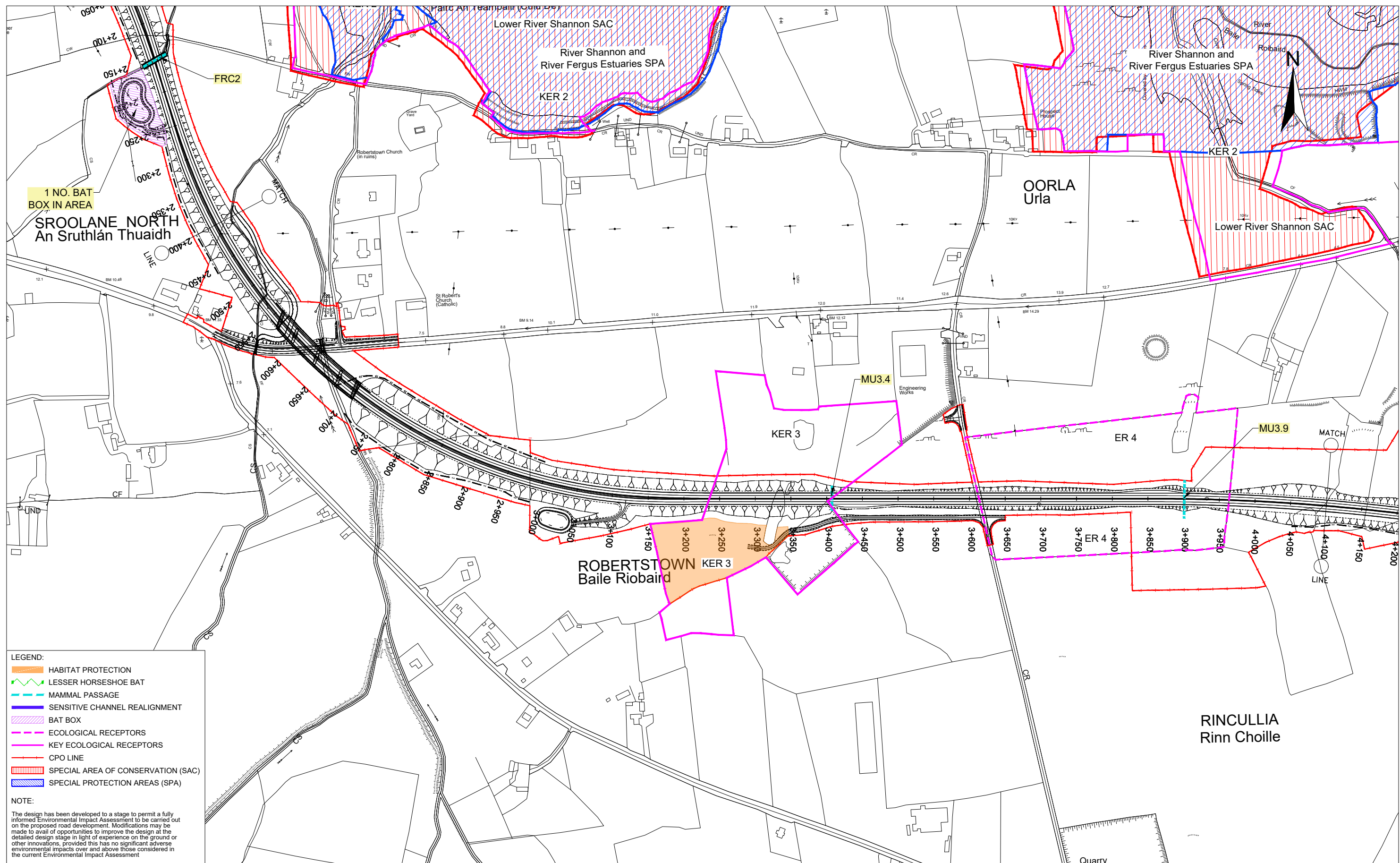
Arena House, Arena Road,
Sandyford, Dublin 18.
Tel : +353 (1) 2940800
Fax : +353 (1) 2940820
e-mail : info@rod.ie
Website : www.rod.ie
www.aecom.com

Project: **Foynes to Limerick Road (including Adare Bypass)**

Environmental Impact Assessment Report

Drawing Title: BIODIVERSITY MITIGATION SECTION A SHEET 1 OF 4		Status: E.I.A.R.
Designed: PM/GR	File:	Rev: -
Drawn: LA	Job No: 14.131	Fig: 7.25
Checked: GR	Scale: 1:5000 (@ A3)	
Approved: SMG	Date: December 2019	

DO NOT SCALE USE FIGURED DIMENSIONS ONLY



LEGEND:

- HABITAT PROTECTION
- LESSER HORSESHOE BAT
- MAMMAL PASSAGE
- SENSITIVE CHANNEL REALIGNMENT
- BAT BOX
- ECOLOGICAL RECEPTORS
- KEY ECOLOGICAL RECEPTORS
- CPO LINE
- SPECIAL AREA OF CONSERVATION (SAC)
- SPECIAL PROTECTION AREAS (SPA)

NOTE:

The design has been developed to a stage to permit a fully informed Environmental Impact Assessment to be carried out on the proposed road development. Modifications may be made to avail of opportunities to improve the design at the detailed design stage in light of experience on the ground or other innovations, provided this has no significant adverse environmental impacts over and above those considered in the current Environmental Impact Assessment

Ordnance Survey Ireland Licence No Licence No. 2019/09/CCMA/Limerick City & County Council.
© Ordnance Survey Ireland and Government of Ireland.



Roughan & O'Donovan-AECOM Alliance

ROD AECOM

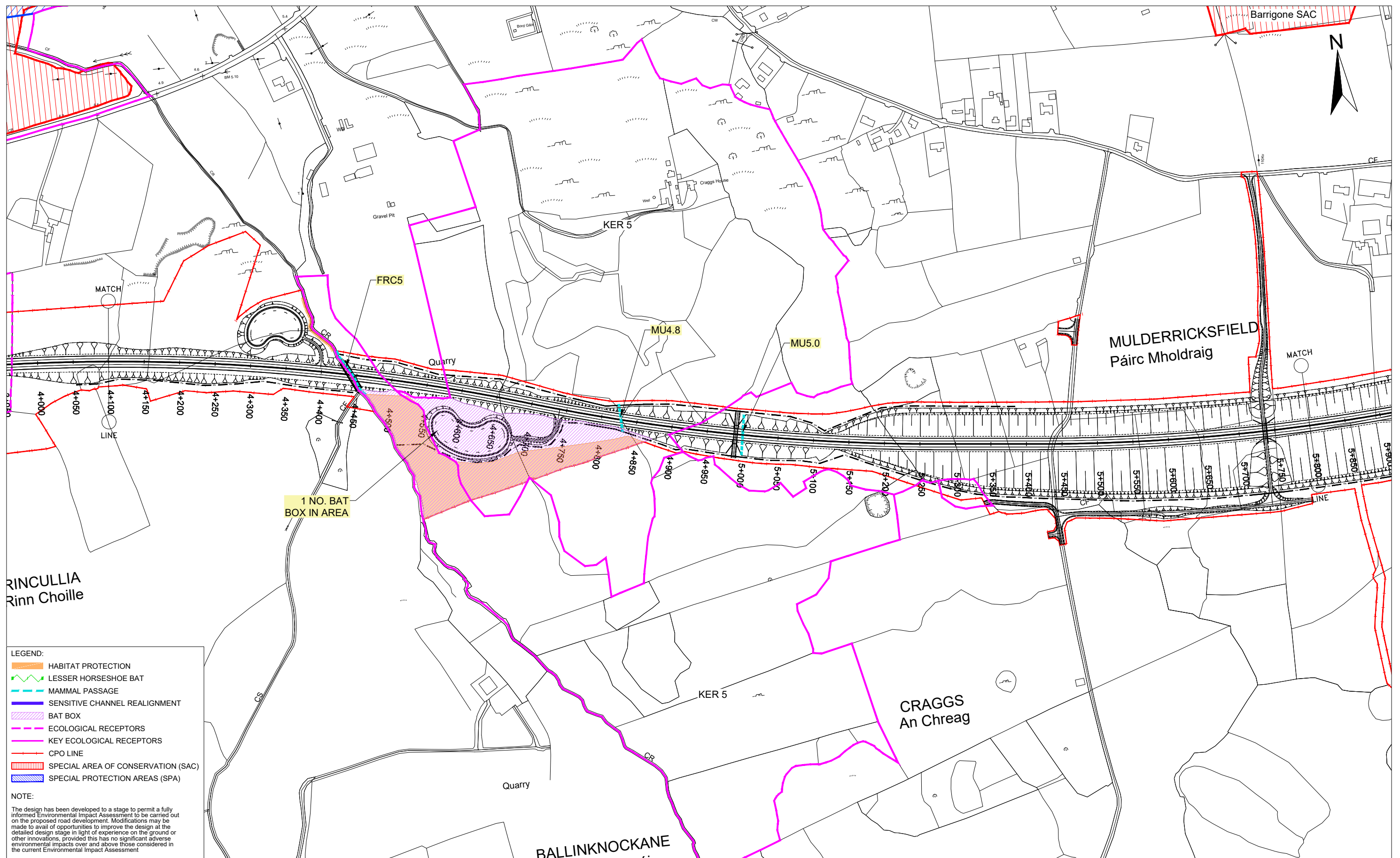
Arena House, Arena Road,
Sandyford, Dublin 18.
Tel : +353 (1) 2940800
Fax : +353 (1) 2940820
e-mail : info@rod.ie
Website : www.rod.ie
www.aecom.com

Project: **Foynes to Limerick Road (including Adare Bypass)**

Environmental Impact Assessment Report

Drawing Title:			
BIODIVERSITY MITIGATION SECTION A SHEET 2 OF 4			
Designed: PM/GR	File:	Status:	E.I.A.R.
Drawn: LA	Job No: 14.131		
Checked: GR	Scale: 1:5000 (@ A3)	Drawing No:	Fig 7.26
Approved: SMG	Date: December 2019	Rev:	-

DO NOT SCALE USE FIGURED DIMENSIONS ONLY



LEGEND:

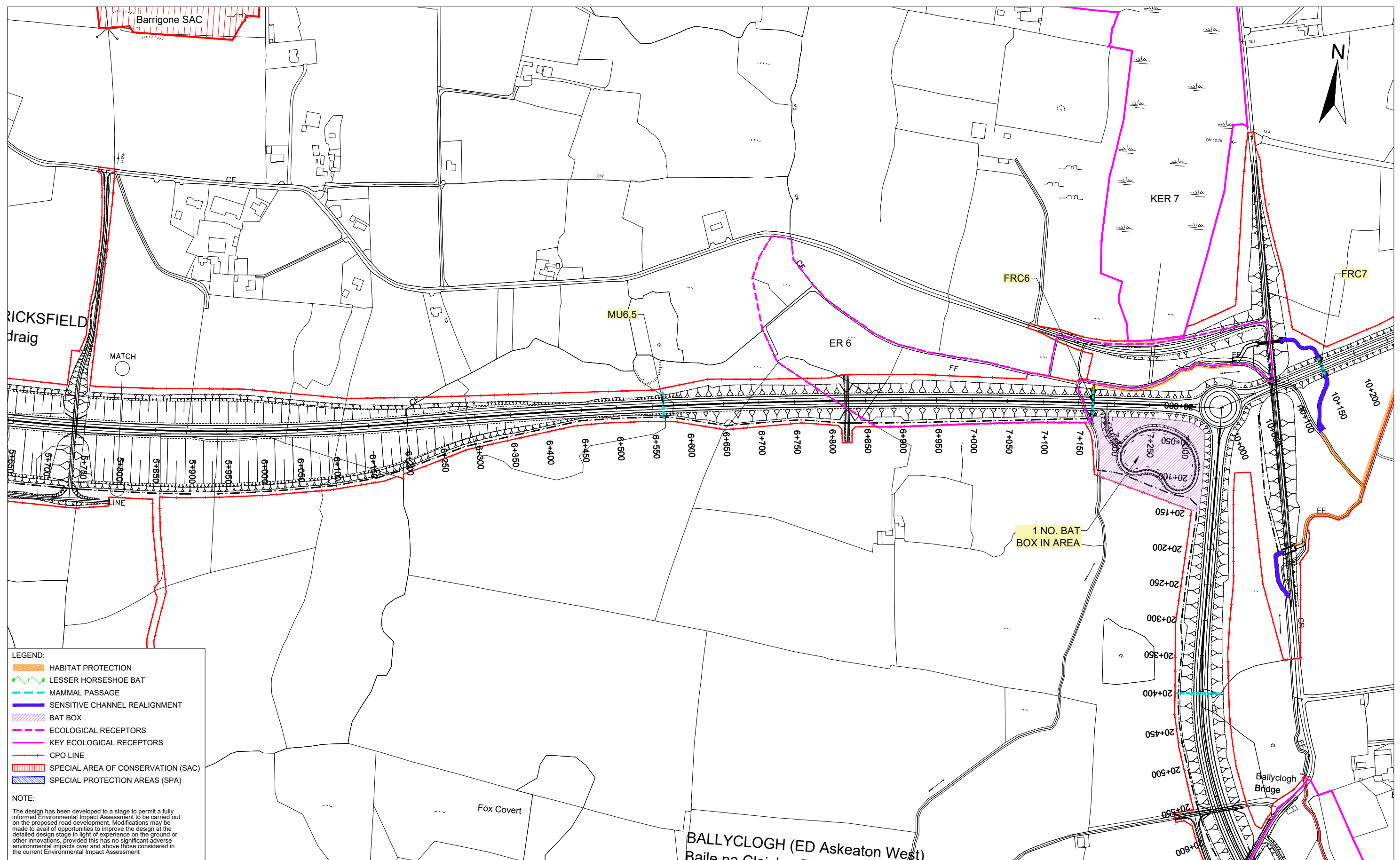
- HABITAT PROTECTION
- LESSER HORSESHOE BAT
- MAMMAL PASSAGE
- SENSITIVE CHANNEL REALIGNMENT
- BAT BOX
- ECOLOGICAL RECEPTORS
- KEY ECOLOGICAL RECEPTORS
- CPO LINE
- SPECIAL AREA OF CONSERVATION (SAC)
- SPECIAL PROTECTION AREAS (SPA)

NOTE:
 The design has been developed to a stage to permit a fully informed Environmental Impact Assessment to be carried out on the proposed road development. Modifications may be made to avail of opportunities to improve the design at the detailed design stage in light of experience on the ground or other innovations, provided this has no significant adverse environmental impacts over and above those considered in the current Environmental Impact Assessment.

Ordnance Survey Ireland Licence No Licence No. 2019/09/CCMA/Limerick City & County Council.
 © Ordnance Survey Ireland and Government of Ireland.

					<p>Foynes to Limerick Road (including Adare Bypass)</p> <p>Environmental Impact Assessment Report</p>	<p>BIODIVERSITY MITIGATION SECTION A SHEET 3 OF 4</p>												
				Arena House, Arena Road, Sandyford, Dublin 18. Tel : +353 (1) 2940800 Fax : +353 (1) 2940820 e-mail : info@rod.ie Website : www.rod.ie www.aecom.com	<table border="1" style="width: 100%; border-collapse: collapse; font-size: x-small;"> <tr> <td>Designed: PM/GR</td> <td>File:</td> <td>Status: E.I.A.R.</td> </tr> <tr> <td>Drawn: LA</td> <td>Job No: 14.131</td> <td></td> </tr> <tr> <td>Checked: GR</td> <td>Scale: 1:5000 (@ A3)</td> <td>Drawing No: Fig 7.27</td> </tr> <tr> <td>Approved: SMG</td> <td>Date: December 2019</td> <td>Rev: -</td> </tr> </table>		Designed: PM/GR	File:	Status: E.I.A.R.	Drawn: LA	Job No: 14.131		Checked: GR	Scale: 1:5000 (@ A3)	Drawing No: Fig 7.27	Approved: SMG	Date: December 2019	Rev: -
Designed: PM/GR	File:	Status: E.I.A.R.																
Drawn: LA	Job No: 14.131																	
Checked: GR	Scale: 1:5000 (@ A3)	Drawing No: Fig 7.27																
Approved: SMG	Date: December 2019	Rev: -																

DO NOT SCALE USE FIGURED DIMENSIONS ONLY



LEGEND:

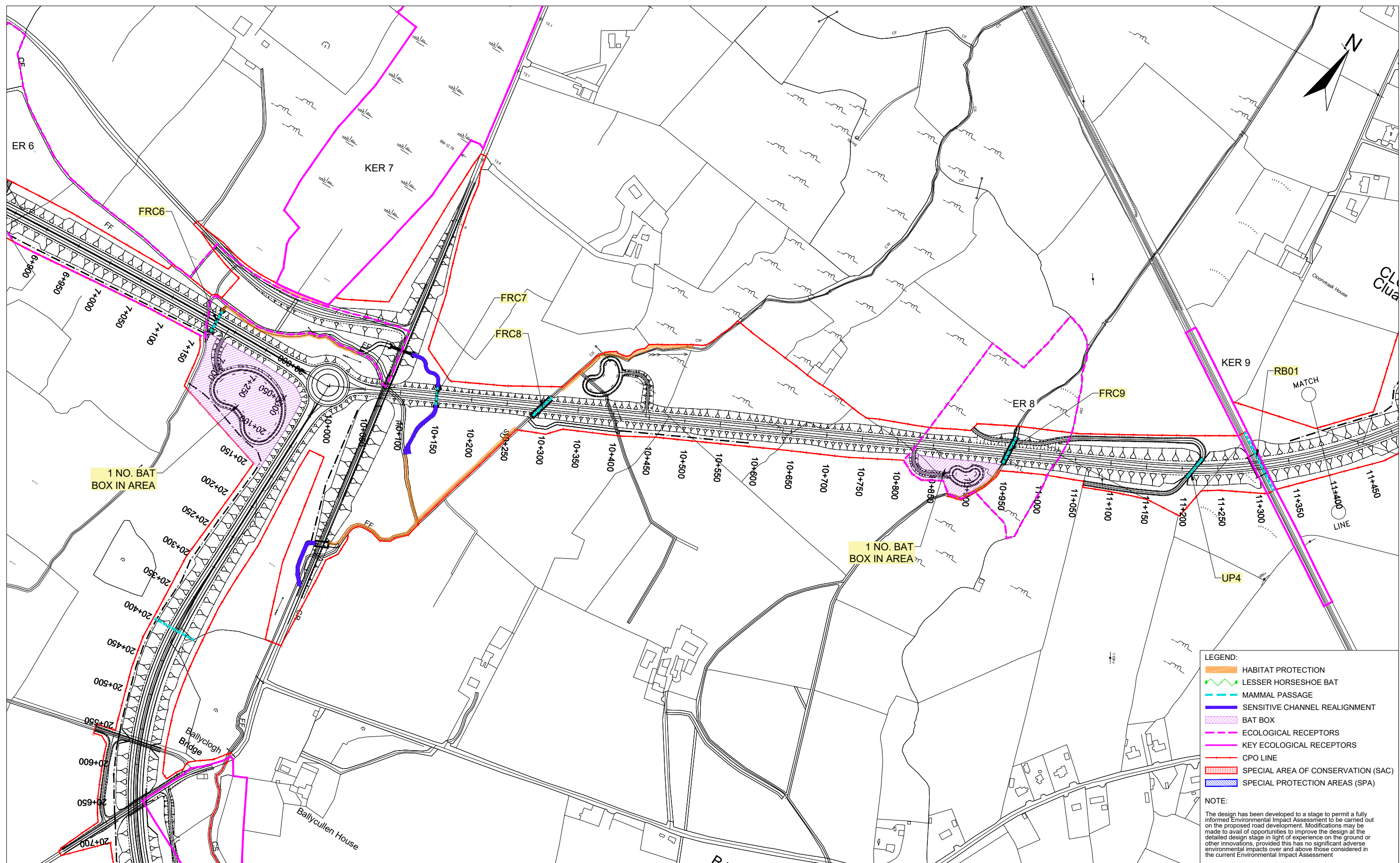
- ▬ HABITAT PROTECTION
- ▬ LESSER HORSESHOE BAT
- ▬ MAMMAL PASSAGE
- ▬ SENSITIVE CHANNEL REALIGNMENT
- ▬ BAT BOX
- ▬ ECOLOGICAL RECEPTORS
- ▬ KEY ECOLOGICAL RECEPTORS
- ▬ CPO LINE
- ▭ SPECIAL AREA OF CONSERVATION (SAC)
- ▭ SPECIAL PROTECTION AREAS (SPA)

NOTE:
 The design has been developed to a stage to permit a fully informed Environmental Impact Assessment to be carried out on the proposed road development. Modifications may be made to avail of opportunities to improve the design at the detailed design stage in light of experience on the ground or other innovations, provided this has no significant adverse environmental impacts over and above those considered in the current Environmental Impact Assessment

Ordnance Survey Ireland Licence No. 2019/09/CCMA/Limerick City & County Council.
 © Ordnance Survey Ireland and Government of Ireland.

				 Arena House, Arena Road, Sandyford, Dublin 18. Tel : +353 (1) 2940800 Fax : +353 (1) 2940820 e-mail : info@rod.ie Website : www.rod.ie www.aecom.com	Foynes to Limerick Road (including Adare Bypass) Environmental Impact Assessment Report	Drawing Title: BIODIVERSITY MITIGATION SECTION A SHEET 4 OF 4												
						<table border="1" style="width: 100%; border-collapse: collapse;"> <tr> <td>Designed: PM/GR</td> <td>File:</td> <td>Status: E.I.A.R.</td> </tr> <tr> <td>Drawn: LA</td> <td>Job No: 14.131</td> <td></td> </tr> <tr> <td>Checked: GR</td> <td>Scale: 1:5000 (@ A3)</td> <td>Drawing No: Fig 7.28</td> </tr> <tr> <td>Approved: SMG</td> <td>Date: December 2019</td> <td>Rev: -</td> </tr> </table>	Designed: PM/GR	File:	Status: E.I.A.R.	Drawn: LA	Job No: 14.131		Checked: GR	Scale: 1:5000 (@ A3)	Drawing No: Fig 7.28	Approved: SMG	Date: December 2019	Rev: -
Designed: PM/GR	File:	Status: E.I.A.R.																
Drawn: LA	Job No: 14.131																	
Checked: GR	Scale: 1:5000 (@ A3)	Drawing No: Fig 7.28																
Approved: SMG	Date: December 2019	Rev: -																

DO NOT SCALE USE FIGURED DIMENSIONS ONLY



Ordnance Survey Ireland Licence No. Licence No. 2019/09/CCMA/Limerick City & County Council
© Ordnance Survey Ireland and Government of Ireland.



Roughan & O'Donovan-AECOM Alliance

ROD AECOM

Arena House, Arena Road,
Sandyford, Dublin 18.
Tel : +353 (1) 2940800
Fax : +353 (1) 2940820
e-mail : info@rod.ie
Website : www.rod.ie
www.aecom.com

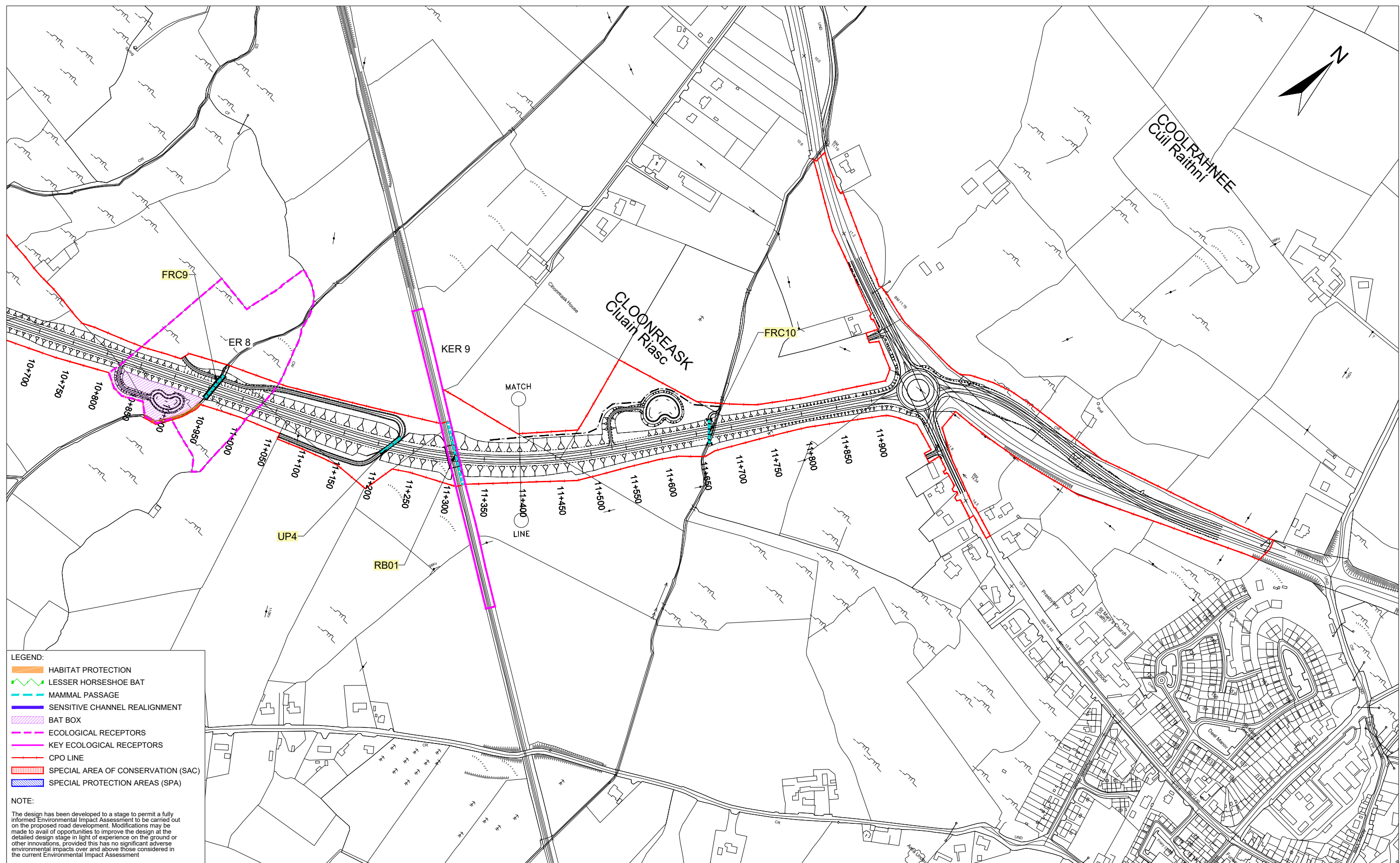
Project

Foynes to Limerick Road (including Adare Bypass)

Environmental Impact Assessment Report

Drawing Title:		BIODIVERSITY MITIGATION SECTION B SHEET 1 OF 2	
Designed: PM/GR	File:	Status:	E.I.A.R.
Drawn: LA	Job No: 14.131	Checked: GR	Fig 7.29
Approved: SMG	Scale: 1:5000 (@ A3)	Date: December 2019	Rev: -

DO NOT SCALE USE FIGURED DIMENSIONS ONLY



- LEGEND:**
- HABITAT PROTECTION
 - LESSER HORSESHOE BAT
 - MAMMAL PASSAGE
 - SENSITIVE CHANNEL REALIGNMENT
 - BAT BOX
 - ECOLOGICAL RECEPTORS
 - KEY ECOLOGICAL RECEPTORS
 - CPO LINE
 - SPECIAL AREA OF CONSERVATION (SAC)
 - SPECIAL PROTECTION AREAS (SPA)

NOTE:
 The design has been developed to a stage to permit a fully informed Environmental Impact Assessment to be carried out on the proposed road development. Modifications may be made to avail of opportunities to improve the design at the detailed design stage in light of experience on the ground or other innovations, provided this has no significant adverse environmental impacts over and above those considered in the current Environmental Impact Assessment

Ordnance Survey Ireland Licence No Licence No. 2019/09/CCMA/Limerick City & County Council
 © Ordnance Survey Ireland and Government of Ireland.



Roughan & O'Donovan-AECOM Alliance

ROD AECOM

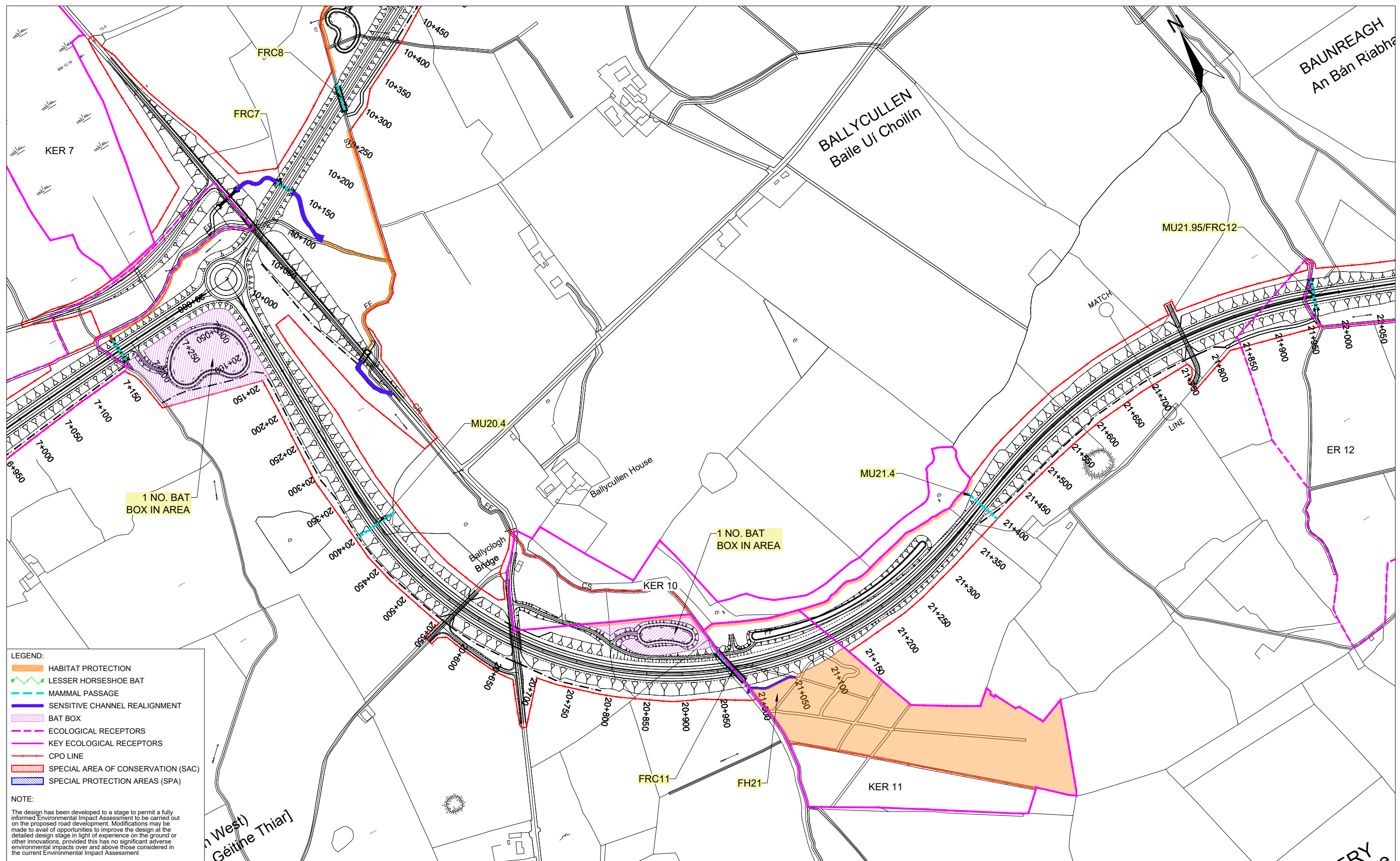
Arena House, Arena Road, Sandyford, Dublin 18.
 Tel : +353 (1) 2940800
 Fax : +353 (1) 2940820
 e-mail : info@rod.ie
 Website : www.rod.ie
 www.aecom.com

Foynes to Limerick Road (including Adare Bypass)

Environmental Impact Assessment Report

Drawing Title:		BIODIVERSITY MITIGATION SECTION B SHEET 2 OF 2	
Designed:	PM/GR	File:	-
Drawn:	LA	Job No.:	14.131
Checked:	GR	Scale:	1:5000 (@ A3)
Approved:	SMG	Date:	December 2019
		Status:	E.I.A.R.
		Drawing No.:	Fig 7.30
		Rev.:	-

DO NOT SCALE USE FIGURED DIMENSIONS ONLY



Ordnance Survey Ireland Licence No Licence No. 2019/09/CCMA/Limerick City & County Council
© Ordnance Survey Ireland and Government of Ireland.













Project: **Foynes to Limerick Road (including Adare Bypass)**

Environmental Impact Assessment Report

Drawing Title: BIODIVERSITY MITIGATION SECTION C SHEET 1 OF 6		Status: E.I.A.R.
Designed: PM/GR	File:	
Drawn: LA	Job No: 14.131	
Checked: GR	Scale: 1:5000 (@ A3)	Drawing No: Fig 7.31
Approved: SMG	Date: December 2019	Rev: -

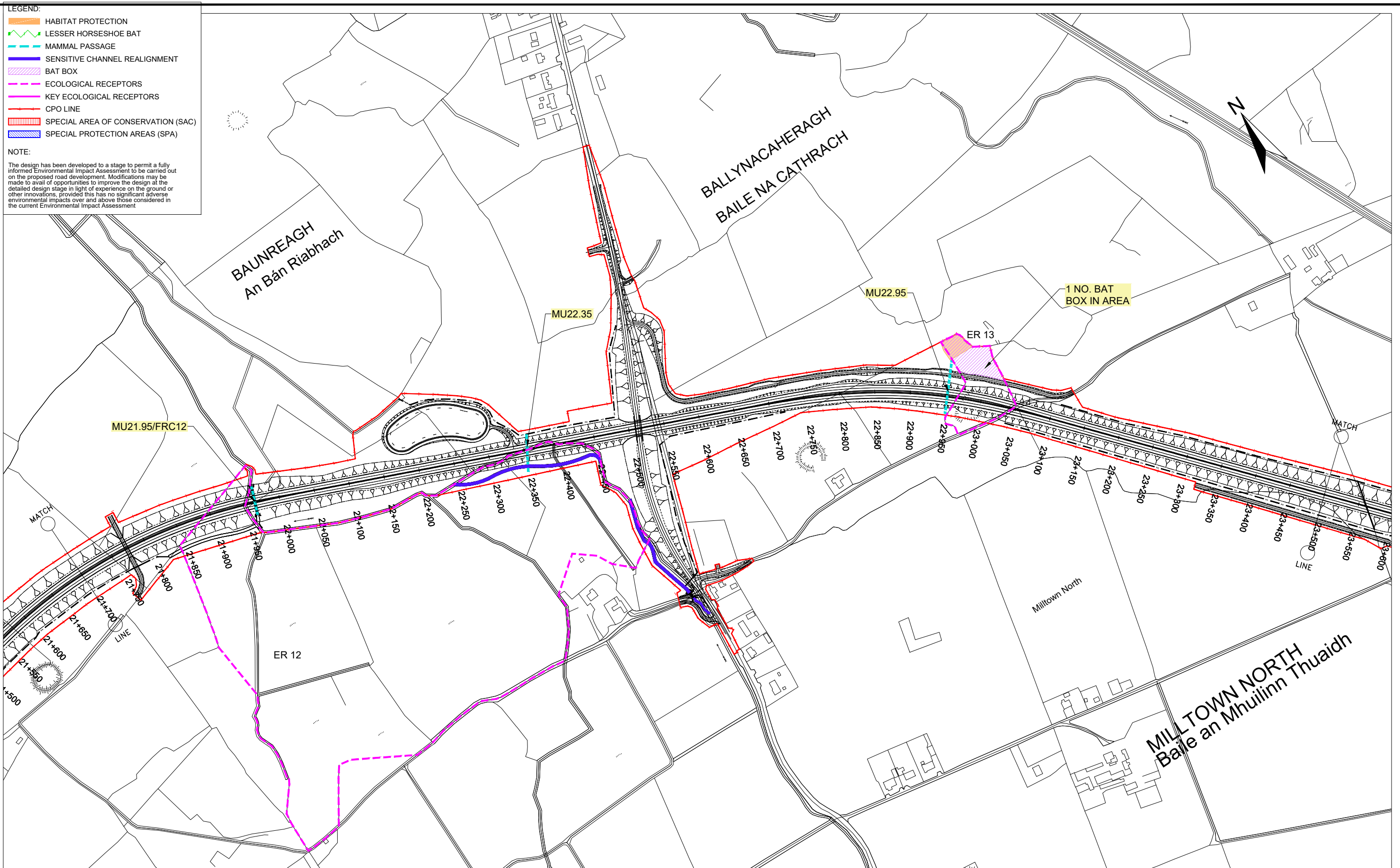
DO NOT SCALE USE FIGURED DIMENSIONS ONLY

LEGEND:

-  HABITAT PROTECTION
-  LESSER HORSESHOE BAT
-  MAMMAL PASSAGE
-  SENSITIVE CHANNEL REALIGNMENT
-  BAT BOX
-  ECOLOGICAL RECEPTORS
-  KEY ECOLOGICAL RECEPTORS
-  CPO LINE
-  SPECIAL AREA OF CONSERVATION (SAC)
-  SPECIAL PROTECTION AREAS (SPA)

NOTE:

The design has been developed to a stage to permit a fully informed Environmental Impact Assessment to be carried out on the proposed road development. Modifications may be made to avail of opportunities to improve the design at the detailed design stage in light of experience on the ground or other innovations, provided this has no significant adverse environmental impacts over and above those considered in the current Environmental Impact Assessment



Ordnance Survey Ireland Licence No Licence No. 2019/09/CCMA/Limerick City & County Council
© Ordnance Survey Ireland and Government of Ireland.



Roughan & O'Donovan-AECOM Alliance



Arena House, Arena Road,
Sandyford, Dublin 18.
Tel : +353 (1) 2940800
Fax : +353 (1) 2940820
e-mail : info@rod.ie
Website : www.rod.ie
www.aecom.com

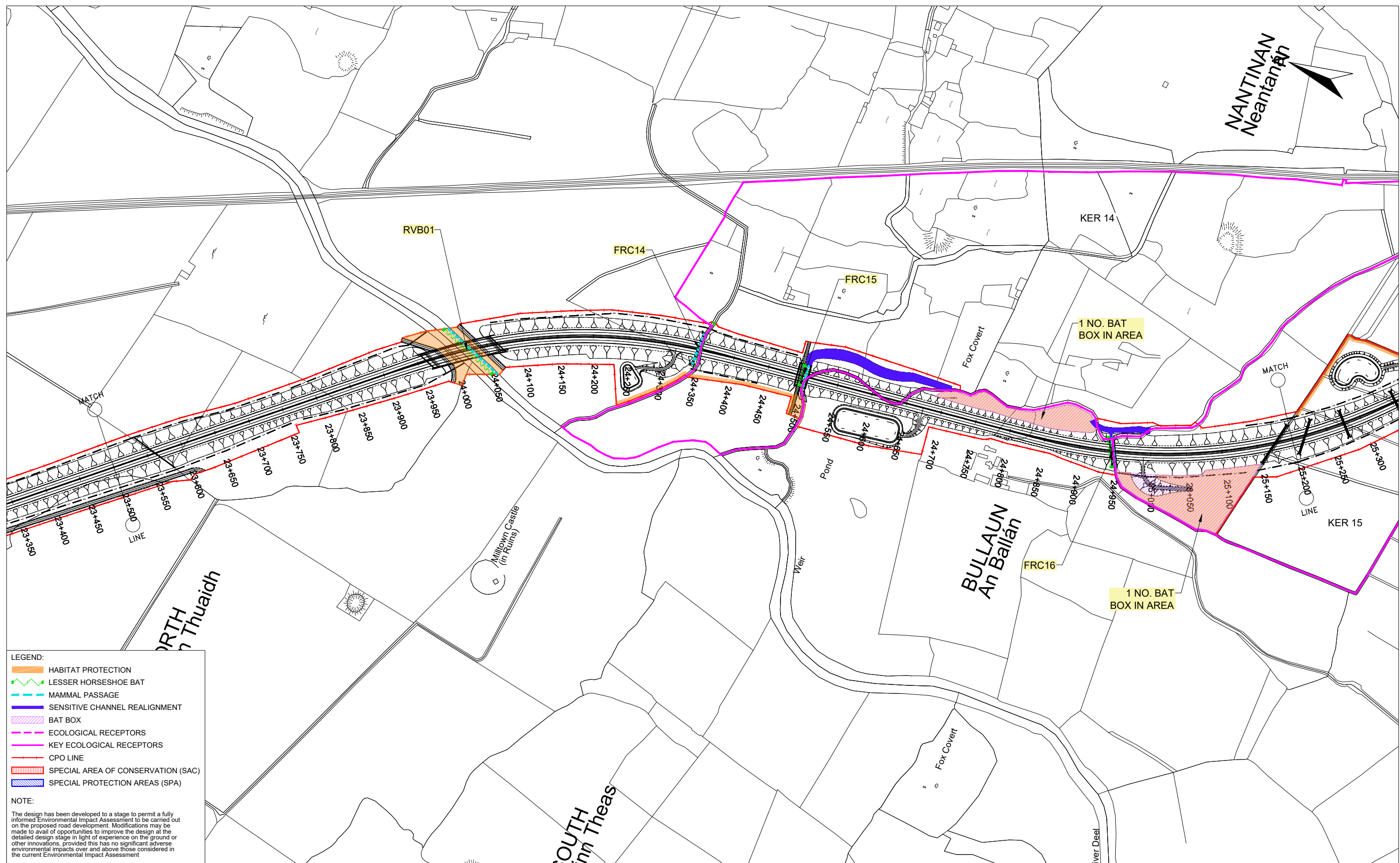
Project

**Foynes to Limerick Road
(including Adare Bypass)**

**Environmental Impact
Assessment Report**

Drawing Title:		BIODIVERSITY MITIGATION SECTION C SHEET 2 OF 6	
Designed: PM/GR	File:	Status:	E.I.A.R.
Drawn: LA	Job No: 14.131	Checked: GR	Scale: 1:5000 (@ A3)
Approved: SMG	Date: December 2019	Fig 7.32	Rev: -

DO NOT SCALE USE FIGURED DIMENSIONS ONLY



- LEGEND:**
- HABITAT PROTECTION
 - LESSER HORSESHOE BAT
 - MAMMAL PASSAGE
 - SENSITIVE CHANNEL REALIGNMENT
 - BAT BOX
 - ECOLOGICAL RECEPTORS
 - KEY ECOLOGICAL RECEPTORS
 - CPO LINE
 - SPECIAL AREA OF CONSERVATION (SAC)
 - SPECIAL PROTECTION AREAS (SPA)

NOTE:
 The design has been developed to a stage to permit a fully informed Environmental Impact Assessment to be carried out on the proposed road development. Modifications may be made to avail of opportunities to improve the design at the detailed design stage in light of experience on the ground or other innovations, provided this has no significant adverse environmental impacts over and above those considered in the current Environmental Impact Assessment

Ordnance Survey Ireland Licence No Licence No. 2019/09/CCMA/Limerick City & County Council.
 © Ordnance Survey Ireland and Government of Ireland.



Roughan & O'Donovan-AECOM Alliance

ROD AECOM

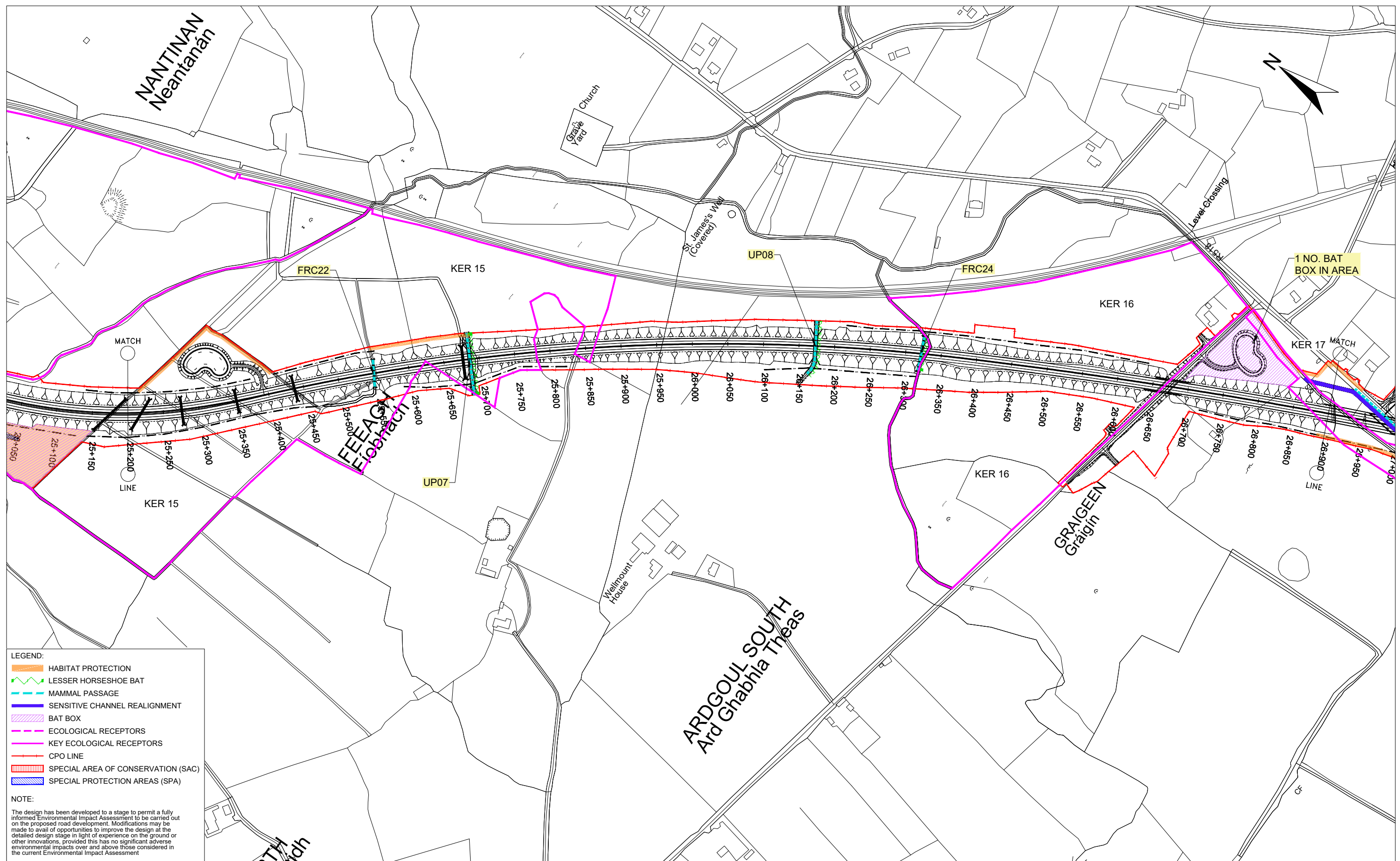
Arena House, Arena Road, Sandyford, Dublin 18.
 Tel : +353 (1) 2940800
 Fax : +353 (1) 2940820
 e-mail : info@rod.ie
 Website : www.rod.ie
 www.aecom.com

Foynes to Limerick Road (including Adare Bypass)

Environmental Impact Assessment Report

Designed:		File:		Status:	
PM/GR				E.I.A.R.	
Drawn:		Job No:		Drawing No:	
LA		14.131		Fig 7.33	
Checked:		Scale:		Date:	
GR		1:5000 (@ A3)		December 2019	
Approved:		Date:		Rev:	
SMG				-	

DO NOT SCALE USE FIGURED DIMENSIONS ONLY



Ordnance Survey Ireland Licence No Licence No. 2019/09/CCMA/Limerick City & County Council
© Ordnance Survey Ireland and Government of Ireland.



Roughan & O'Donovan-AECOM Alliance

Arena House, Arena Road,
Sandyford, Dublin 18.
Tel : +353 (1) 2940800
Fax : +353 (1) 2940820
e-mail : info@rod.ie
Website : www.rod.ie
www.aecom.com

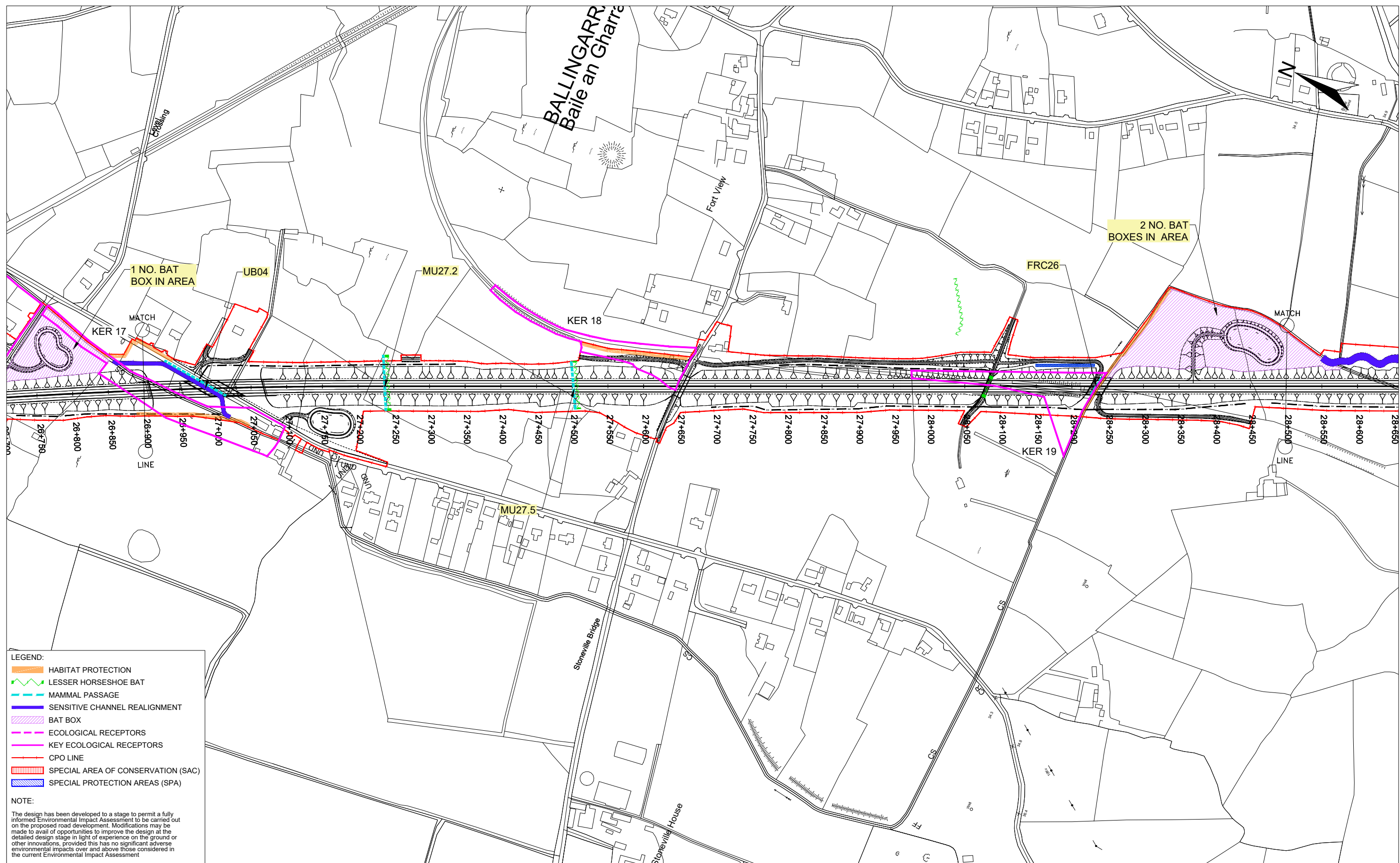
Project

**Foynes to Limerick Road
(including Adare Bypass)**

**Environmental Impact
Assessment Report**

Drawing Title:			
BIODIVERSITY MITIGATION SECTION C SHEET 4 OF 6			
Designed: PM/GR	File:	Status:	E.I.A.R.
Drawn: LA	Job No: 14.131		
Checked: GR	Scale: 1:5000 (@ A3)	Drawing No:	Fig 7.34
Approved: SMG	Date: December 2019	Rev:	-

DO NOT SCALE USE FIGURED DIMENSIONS ONLY



- LEGEND:**
- HABITAT PROTECTION
 - LESSER HORSESHOE BAT
 - MAMMAL PASSAGE
 - SENSITIVE CHANNEL REALIGNMENT
 - BAT BOX
 - ECOLOGICAL RECEPTORS
 - KEY ECOLOGICAL RECEPTORS
 - CPO LINE
 - SPECIAL AREA OF CONSERVATION (SAC)
 - SPECIAL PROTECTION AREAS (SPA)

NOTE:
 The design has been developed to a stage to permit a fully informed Environmental Impact Assessment to be carried out on the proposed road development. Modifications may be made to avail of opportunities to improve the design at the detailed design stage in light of experience on the ground or other innovations, provided this has no significant adverse environmental impacts over and above those considered in the current Environmental Impact Assessment

Ordnance Survey Ireland Licence No Licence No. 2019/09/CCMA/Limerick City & County Council.
 © Ordnance Survey Ireland and Government of Ireland.



Roughan & O'Donovan-AECOM Alliance

ROD AECOM

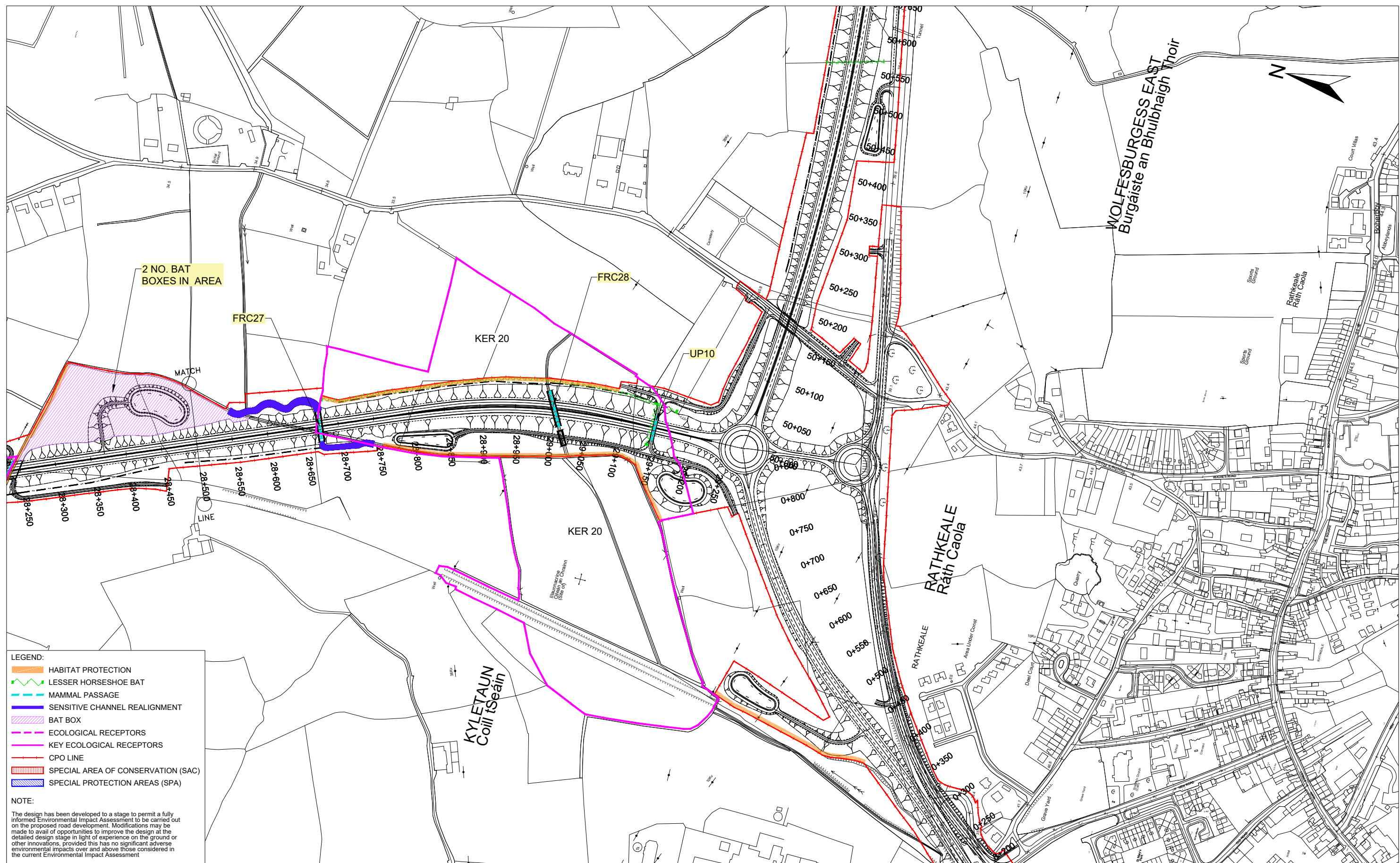
Arena House, Arena Road, Sandyford, Dublin 18.
 Tel : +353 (1) 2940800
 Fax : +353 (1) 2940820
 e-mail : info@rod.ie
 Website : www.rod.ie
 www.aecom.com

Project: **Foynes to Limerick Road (including Adare Bypass)**

Environmental Impact Assessment Report

Drawing Title:		BIODIVERSITY MITIGATION SECTION C SHEET 5 OF 6	
Designed: PM/GR	File:	Status: E.I.A.R.	
Drawn: LA	Job No: 14.131		
Checked: GR	Scale: 1:5000 (@ A3)	Drawing No: Fig 7.35	Rev: -
Approved: SMG	Date: December 2019		

DO NOT SCALE USE FIGURED DIMENSIONS ONLY



- LEGEND:**
- HABITAT PROTECTION
 - LESSER HORSESHOE BAT
 - MAMMAL PASSAGE
 - SENSITIVE CHANNEL REALIGNMENT
 - BAT BOX
 - ECOLOGICAL RECEPTORS
 - KEY ECOLOGICAL RECEPTORS
 - CPO LINE
 - SPECIAL AREA OF CONSERVATION (SAC)
 - SPECIAL PROTECTION AREAS (SPA)

NOTE:
 The design has been developed to a stage to permit a fully informed Environmental Impact Assessment to be carried out on the proposed road development. Modifications may be made to avail of opportunities to improve the design at the detailed design stage in light of experience on the ground or other innovations, provided this has no significant adverse environmental impacts over and above those considered in the current Environmental Impact Assessment

Ordnance Survey Ireland Licence No. 2019/09/CCMA/Limerick City & County Council
 © Ordnance Survey Ireland and Government of Ireland.



Roughan & O'Donovan-AECOM Alliance











Arena House, Arena Road,
 Sandyford, Dublin 18.
 Tel : +353 (1) 2940800
 Fax : +353 (1) 2940820
 e-mail : info@rod.ie
 Website : www.rod.ie
 www.aecom.com

**Foynes to Limerick Road
 (including Adare Bypass)**

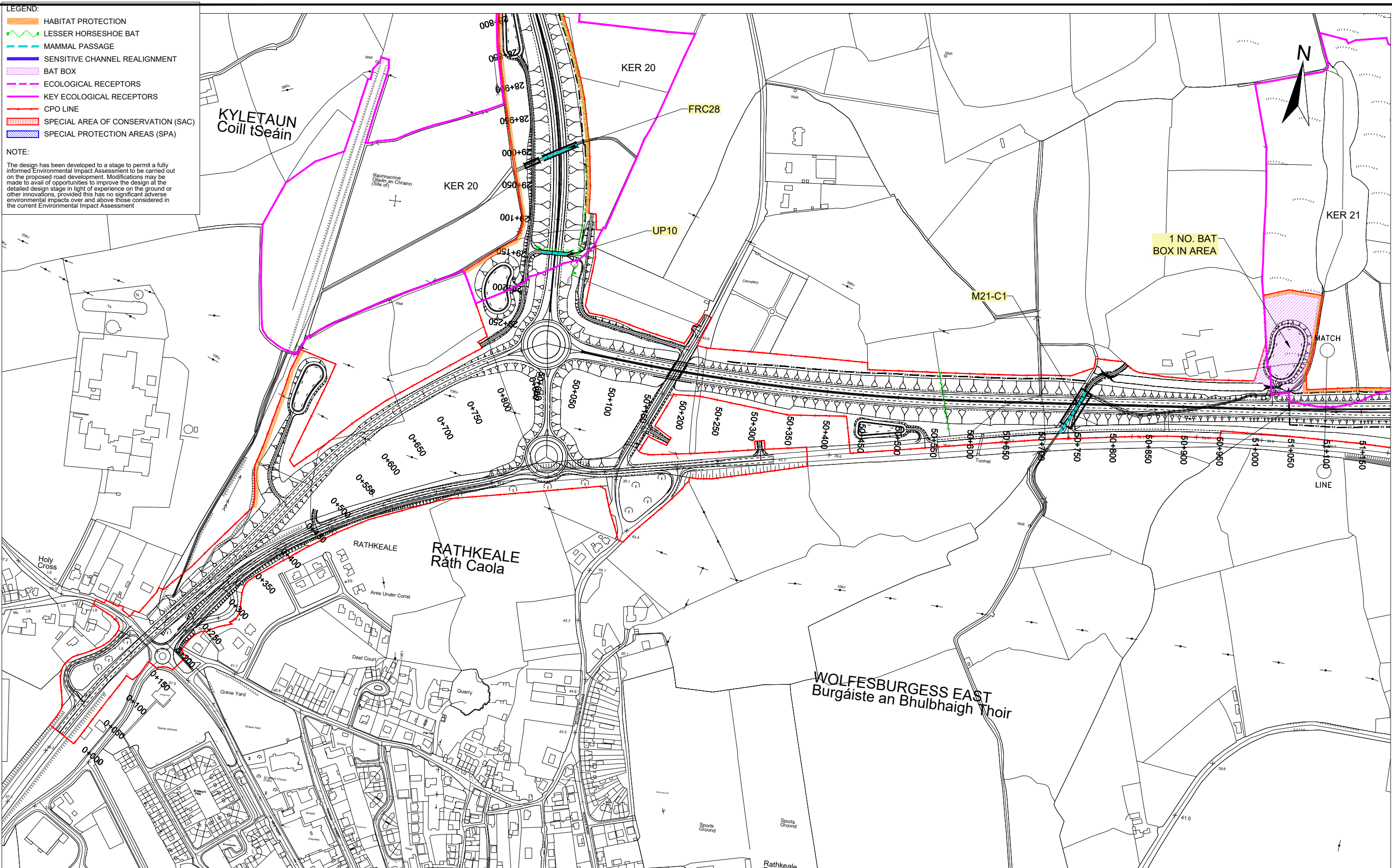
**Environmental Impact
 Assessment Report**

Drawing Title:		BIODIVERSITY MITIGATION SECTION C SHEET 6 OF 6	
Designed:	PM/GR	File:	E.I.A.R.
Drawn:	LA	Job No.:	14.131
Checked:	GR	Scale:	1:5000 (@ A3)
Approved:	SMG	Date:	December 2019
		Drawing No.:	Fig 7.36
		Rev.:	-

DO NOT SCALE USE FIGURED DIMENSIONS ONLY

- LEGEND:**
-  HABITAT PROTECTION
 -  LESSER HORSESHOE BAT
 -  MAMMAL PASSAGE
 -  SENSITIVE CHANNEL REALIGNMENT
 -  BAT BOX
 -  ECOLOGICAL RECEPTORS
 -  KEY ECOLOGICAL RECEPTORS
 -  CPO LINE
 -  SPECIAL AREA OF CONSERVATION (SAC)
 -  SPECIAL PROTECTION AREAS (SPA)

NOTE:
 The design has been developed to a stage to permit a fully informed Environmental Impact Assessment to be carried out on the proposed road development. Modifications may be made to avail of opportunities to improve the design at the detailed design stage in light of experience on the ground or other innovations, provided this has no significant adverse environmental impacts over and above those considered in the current Environmental Impact Assessment.



Ordnance Survey Ireland Licence No Licence No. 2019/09/CCMA/Limerick City & County Council.
 © Ordnance Survey Ireland and Government of Ireland.



Roughan & O'Donovan-AECOM Alliance



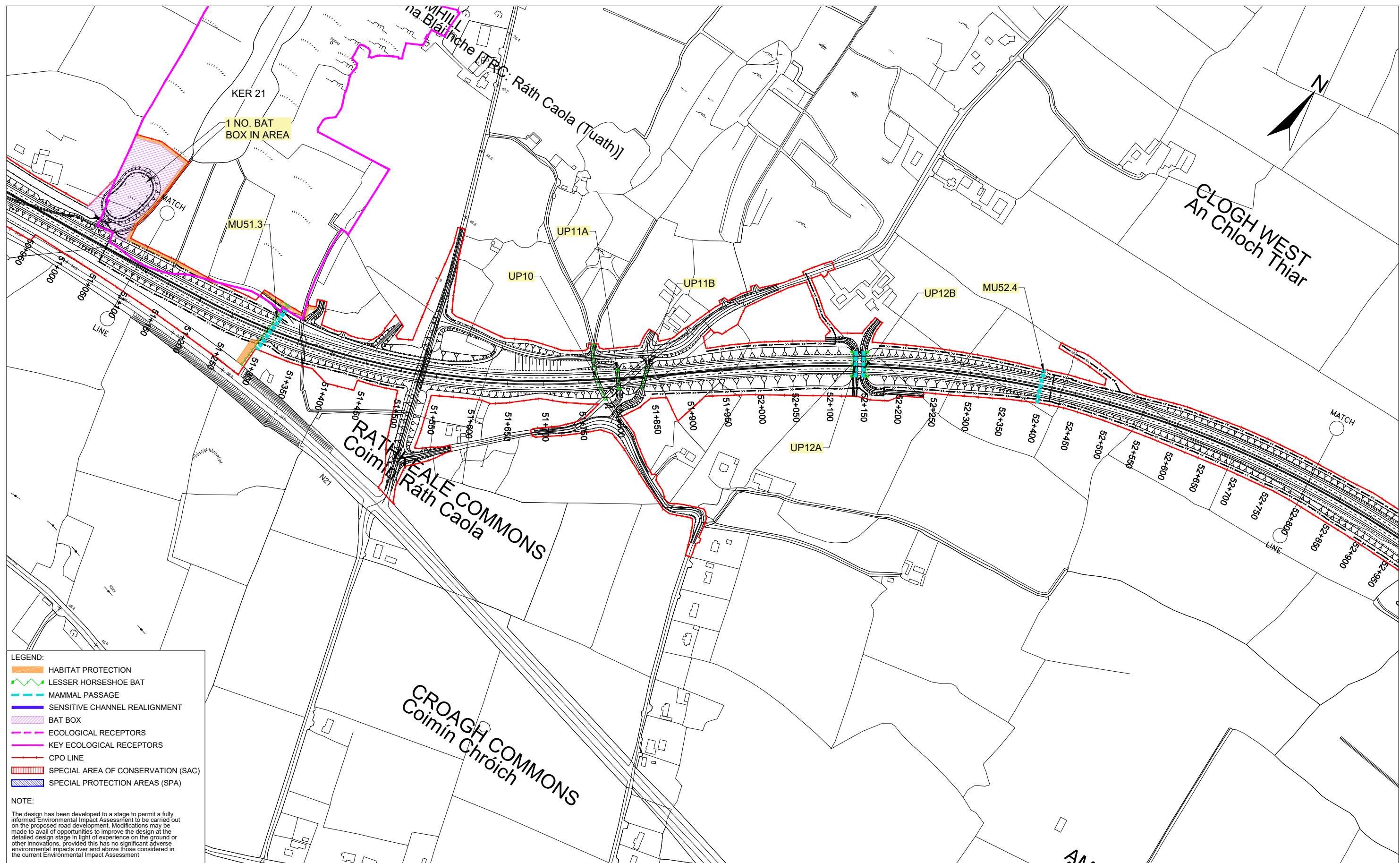
Arena House, Arena Road,
 Sandyford, Dublin 18.
 Tel : +353 (1) 2940800
 Fax : +353 (1) 2940820
 e-mail : info@rod.ie
 Website : www.rod.ie
 www.aecom.com

Project
Foynes to Limerick Road (including Adare Bypass)

Environmental Impact Assessment Report

Drawing Title: BIODIVERSITY MITIGATION SECTION D SHEET 1 OF 11		Status: E.I.A.R.	
Designed: PM/GR	File:	Job No: 14.131	Rev: -
Drawn: LA	Scale: 1:5000 (@ A3)	Fig 7.37	
Checked: GR	Date: December 2019		
Approved: SMG			

DO NOT SCALE USE FIGURED DIMENSIONS ONLY



- LEGEND:**
- HABITAT PROTECTION
 - LESSER HORSESHOE BAT
 - MAMMAL PASSAGE
 - SENSITIVE CHANNEL REALIGNMENT
 - BAT BOX
 - ECOLOGICAL RECEPTORS
 - KEY ECOLOGICAL RECEPTORS
 - CPO LINE
 - ▨ SPECIAL AREA OF CONSERVATION (SAC)
 - ▨ SPECIAL PROTECTION AREAS (SPA)

NOTE:
 The design has been developed to a stage to permit a fully informed Environmental Impact Assessment to be carried out on the proposed road development. Modifications may be made to avail of opportunities to improve the design at the detailed design stage in light of experience on the ground or other innovations, provided this has no significant adverse environmental impacts over and above those considered in the current Environmental Impact Assessment.

Ordnance Survey Ireland Licence No Licence No. 2019/09/CCMA/Limerick City & County Council.
 © Ordnance Survey Ireland and Government of Ireland.



Roughan & O'Donovan-AECOM Alliance

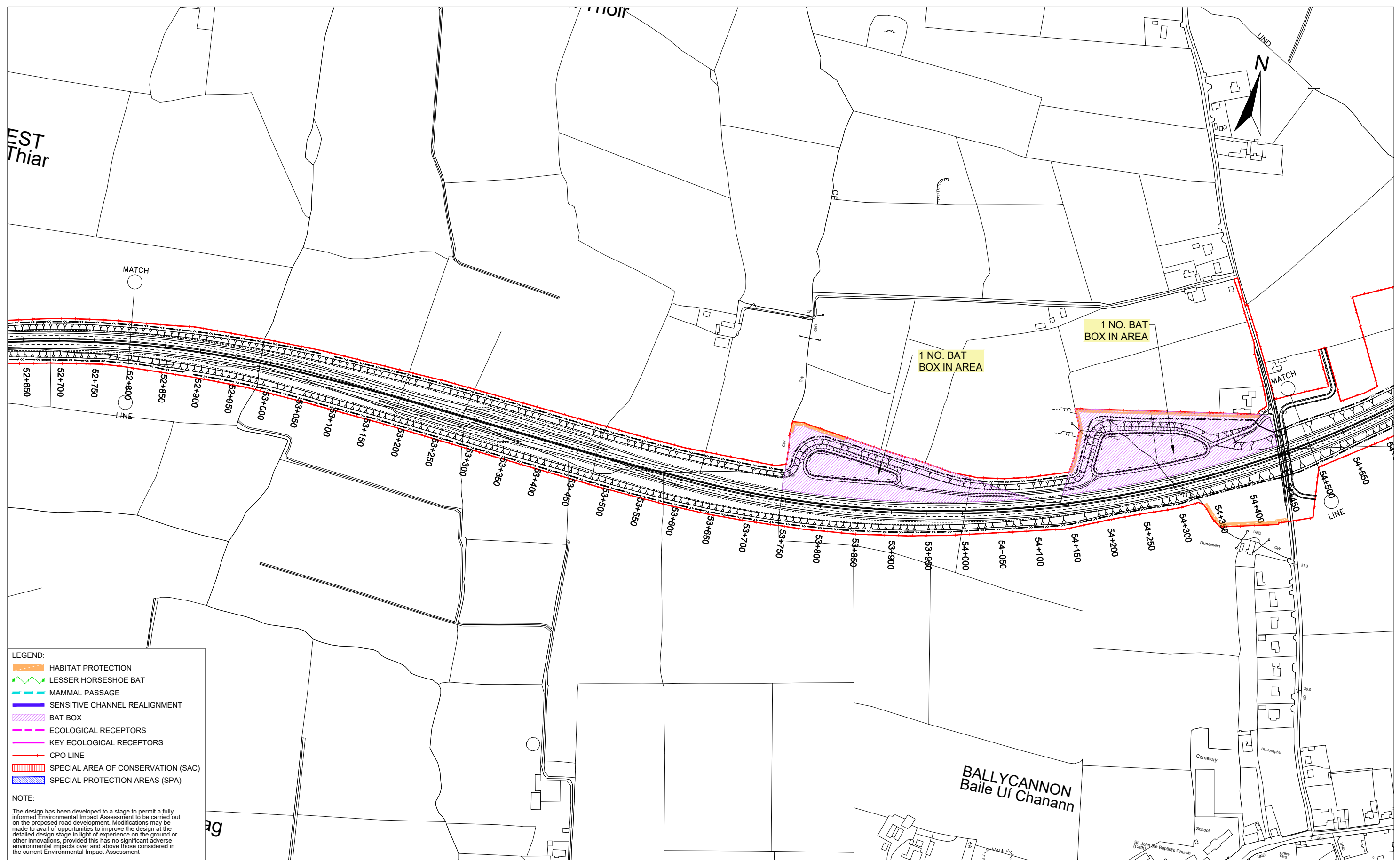
Arena House, Arena Road,
 Sandyford, Dublin 18.
 Tel : +353 (1) 2940800
 Fax : +353 (1) 2940820
 e-mail : info@rod.ie
 Website : www.rod.ie
 www.aecom.com

Project: **Foynes to Limerick Road (including Adare Bypass)**

Environmental Impact Assessment Report

Drawing Title: BIODIVERSITY MITIGATION SECTION D SHEET 2 OF 11			
Designed: PM/GR	File:	Status: E.I.A.R.	
Drawn: LA	Job No: 14.131		
Checked: GR	Scale: 1:5000 (@ A3)	Drawing No: Fig 7.38	Rev: -
Approved: SMG	Date: December 2019		

DO NOT SCALE USE FIGURED DIMENSIONS ONLY



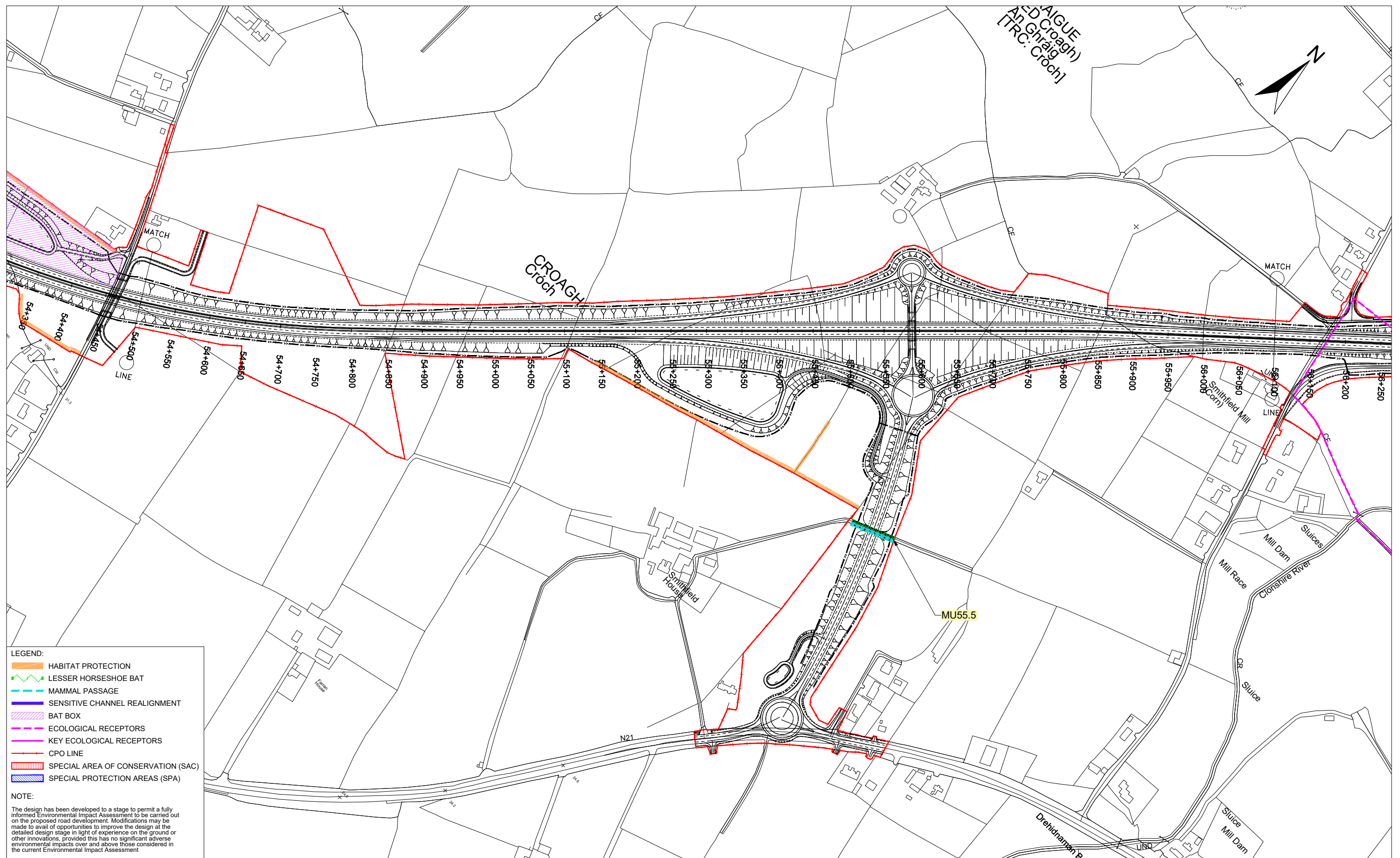
- LEGEND:**
- HABITAT PROTECTION
 - LESSER HORSESHOE BAT
 - MAMMAL PASSAGE
 - SENSITIVE CHANNEL REALIGNMENT
 - BAT BOX
 - ECOLOGICAL RECEPTORS
 - KEY ECOLOGICAL RECEPTORS
 - CPO LINE
 - SPECIAL AREA OF CONSERVATION (SAC)
 - SPECIAL PROTECTION AREAS (SPA)

NOTE:
 The design has been developed to a stage to permit a fully informed Environmental Impact Assessment to be carried out on the proposed road development. Modifications may be made to avail of opportunities to improve the design at the detailed design stage in light of experience on the ground or other innovations, provided this has no significant adverse environmental impacts over and above those considered in the current Environmental Impact Assessment

Ordnance Survey Ireland Licence No. 2019/09/CCMA/Limerick City & County Council
 © Ordnance Survey Ireland and Government of Ireland.

	<p>Department of Transport, Tourism and Sport</p>	<p>Bonneagar Iompair Éireann Transport Infrastructure Ireland</p>	<p>Limerick City & County Council</p>	<p>Arena House, Arena Road, Sandyford, Dublin 18. Tel : +353 (1) 2940800 Fax : +353 (1) 2940820 e-mail : info@rod.ie Website : www.rod.ie www.aecom.com</p>	<p>Project</p> <p>Foynes to Limerick Road (including Adare Bypass)</p> <p>Environmental Impact Assessment Report</p>	<p>Drawing Title:</p> <p>BIODIVERSITY MITIGATION SECTION D SHEET 3 OF 11</p> <table border="1" style="width: 100%; border-collapse: collapse;"> <tr> <td>Designed: PM/GR</td> <td>File:</td> <td>Status: E.I.A.R.</td> </tr> <tr> <td>Drawn: LA</td> <td>Job No: 14.131</td> <td></td> </tr> <tr> <td>Checked: GR</td> <td>Scale: 1:5000 (@ A3)</td> <td>Drawing No: Fig 7.39</td> </tr> <tr> <td>Approved: SMG</td> <td>Date: December 2019</td> <td>Rev: -</td> </tr> </table>	Designed: PM/GR	File:	Status: E.I.A.R.	Drawn: LA	Job No: 14.131		Checked: GR	Scale: 1:5000 (@ A3)	Drawing No: Fig 7.39	Approved: SMG	Date: December 2019	Rev: -
Designed: PM/GR	File:	Status: E.I.A.R.																
Drawn: LA	Job No: 14.131																	
Checked: GR	Scale: 1:5000 (@ A3)	Drawing No: Fig 7.39																
Approved: SMG	Date: December 2019	Rev: -																

DO NOT SCALE USE FIGURED DIMENSIONS ONLY



- LEGEND:**
- HABITAT PROTECTION
 - LESSER HORSESHOE BAT
 - MAMMAL PASSAGE
 - SENSITIVE CHANNEL REALIGNMENT
 - BAT BOX
 - ECOLOGICAL RECEPTORS
 - KEY ECOLOGICAL RECEPTORS
 - CPO LINE
 - SPECIAL AREA OF CONSERVATION (SAC)
 - SPECIAL PROTECTION AREAS (SPA)

NOTE:
 The design has been developed to a stage to permit a fully informed Environmental Impact Assessment to be carried out on the proposed road development. Modifications may be made to avail of opportunities to improve the design at the detailed design stage in light of experience on the ground or other innovations, provided this has no significant adverse environmental impacts over and above those considered in the current Environmental Impact Assessment.

Ordnance Survey Ireland Licence No. 2019/09/CCMA/Limerick City & County Council.
 © Ordnance Survey Ireland and Government of Ireland.

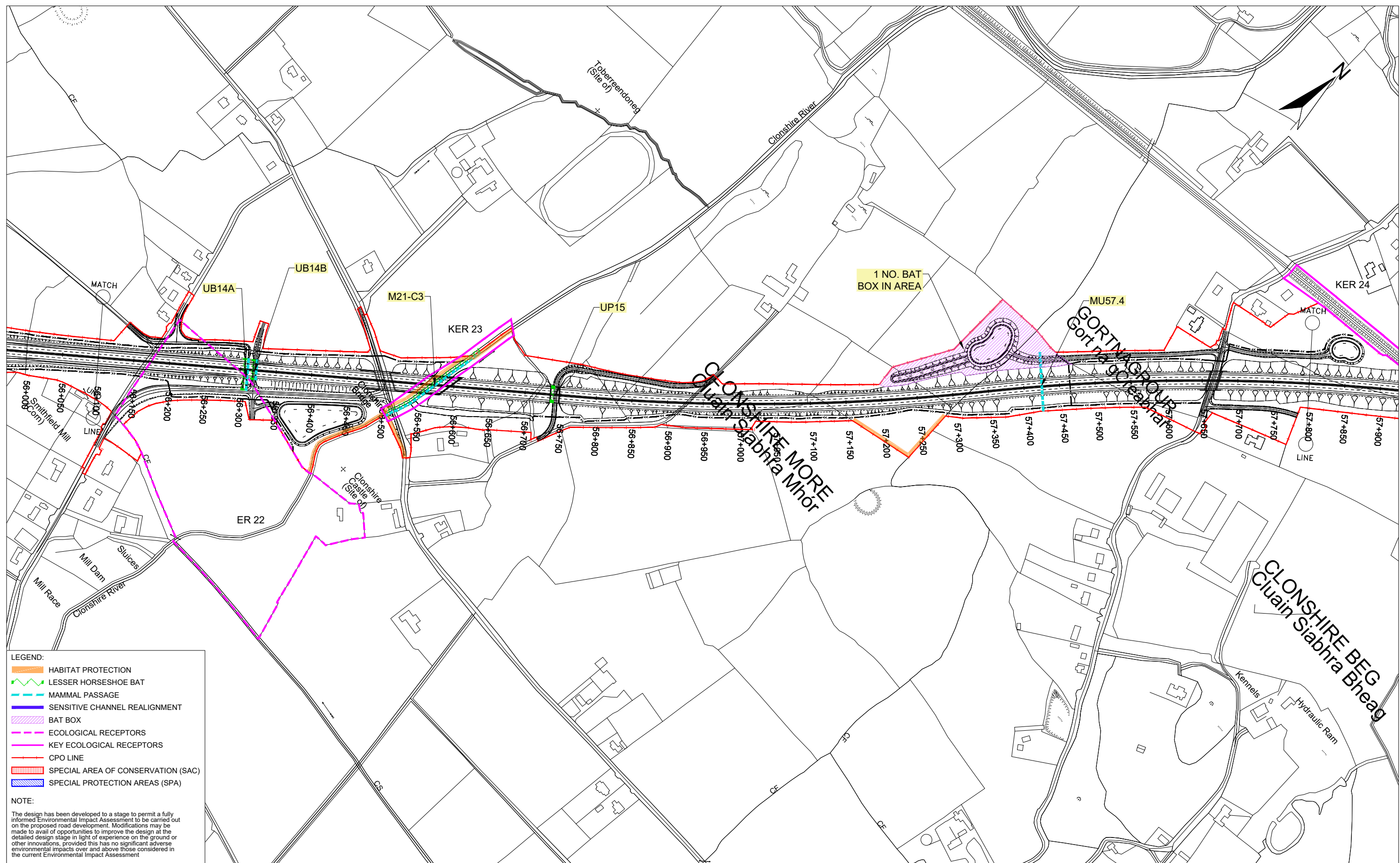


Roughan & O'Donovan-AECOM Alliance
 Arena House, Arena Road,
 Sandyford, Dublin 18.
 Tel : +353 (1) 2940800
 Fax : +353 (1) 2940820
 e-mail : info@rod.ie
 Website : www.rod.ie
 www.aecom.com

Project
Foynes to Limerick Road (including Adare Bypass)
Environmental Impact Assessment Report

Drawing Title: BIODIVERSITY MITIGATION SECTION D SHEET 4 OF 11			
Designed: PM/GR	File:	Status: E.I.A.R.	
Drawn: LA	Job No: 14.131		
Checked: GR	Scale: 1:5000 (@ A3)	Drawing No: Fig 7.40	Rev: -
Approved: SMG	Date: December 2019		

DO NOT SCALE USE FIGURED DIMENSIONS ONLY



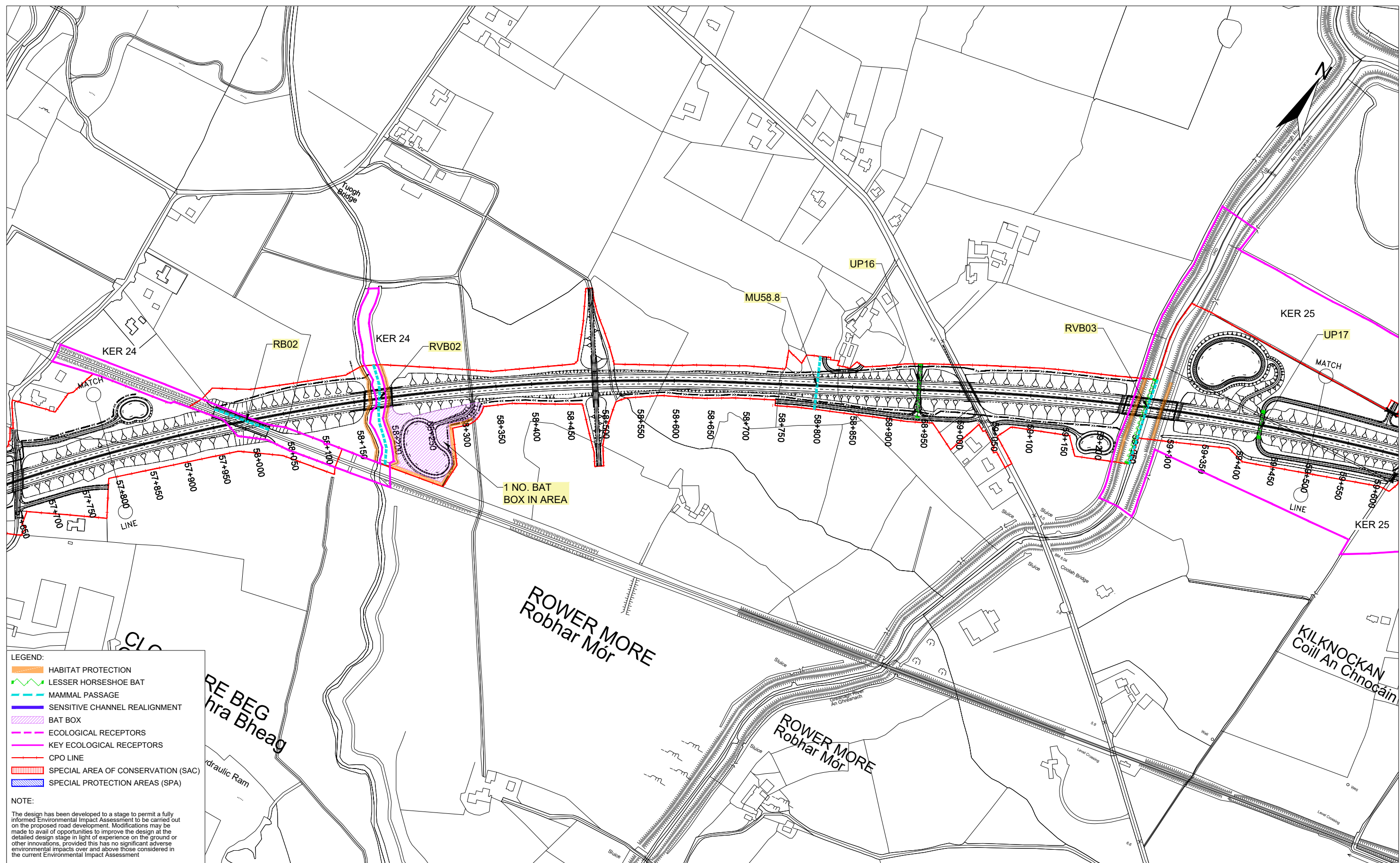
- LEGEND:**
- ▬ HABITAT PROTECTION
 - ▬ LESSER HORSESHOE BAT
 - ▬ MAMMAL PASSAGE
 - ▬ SENSITIVE CHANNEL REALIGNMENT
 - ▬ BAT BOX
 - ▬ ECOLOGICAL RECEPTORS
 - ▬ KEY ECOLOGICAL RECEPTORS
 - ▬ CPO LINE
 - SPECIAL AREA OF CONSERVATION (SAC)
 - SPECIAL PROTECTION AREAS (SPA)

NOTE:
 The design has been developed to a stage to permit a fully informed Environmental Impact Assessment to be carried out on the proposed road development. Modifications may be made to avail of opportunities to improve the design at the detailed design stage in light of experience on the ground or other innovations, provided this has no significant adverse environmental impacts over and above those considered in the current Environmental Impact Assessment

Ordnance Survey Ireland Licence No. 2019/09/CCMA/Limerick City & County Council
 © Ordnance Survey Ireland and Government of Ireland.

					<p>Foynes to Limerick Road (including Adare Bypass)</p>	<p>BIODIVERSITY MITIGATION SECTION D SHEET 5 OF 11</p>	
<p>Environmental Impact Assessment Report</p>					<p>Designed: PM/GR Drawn: LA Checked: GR Approved: SMG</p>	<p>File: Job No: 14.131 Scale: 1:5000 (@ A3) Date: December 2019</p>	<p>Status: E.I.A.R. Drawing No: Fig 7.41 Rev: -</p>

DO NOT SCALE USE FIGURED DIMENSIONS ONLY



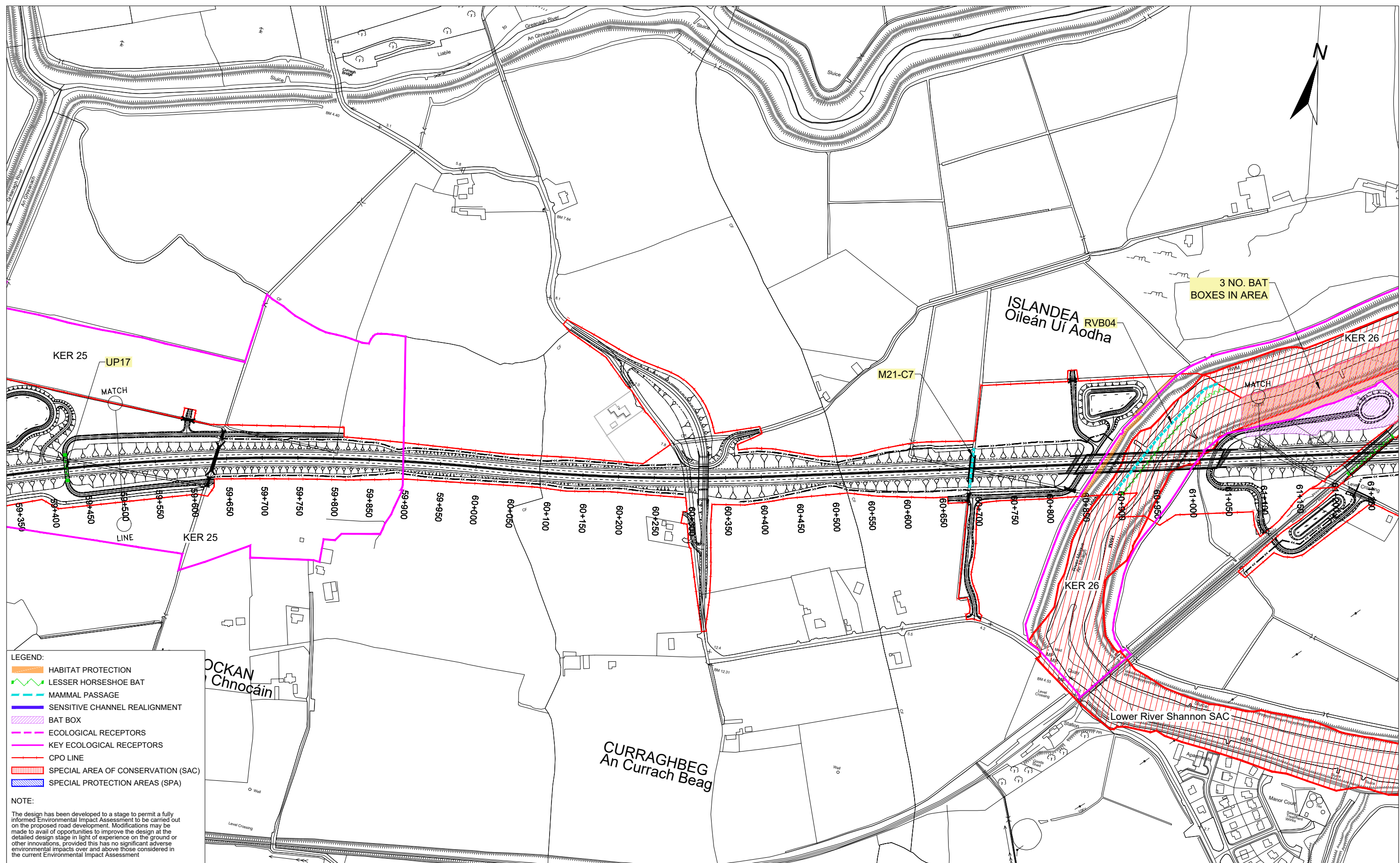
- LEGEND:**
- ▬ HABITAT PROTECTION
 - ▬ LESSER HORSESHOE BAT
 - ▬ MAMMAL PASSAGE
 - ▬ SENSITIVE CHANNEL REALIGNMENT
 - ▬ BAT BOX
 - ▬ ECOLOGICAL RECEPTORS
 - ▬ KEY ECOLOGICAL RECEPTORS
 - ▬ CPO LINE
 - ▭ SPECIAL AREA OF CONSERVATION (SAC)
 - ▭ SPECIAL PROTECTION AREAS (SPA)

NOTE:
 The design has been developed to a stage to permit a fully informed Environmental Impact Assessment to be carried out on the proposed road development. Modifications may be made to avail of opportunities to improve the design at the detailed design stage in light of experience on the ground or other innovations, provided this has no significant adverse environmental impacts over and above those considered in the current Environmental Impact Assessment.

Ordnance Survey Ireland Licence No Licence No. 2019/09/CCMA/Limerick City & County Council.
 © Ordnance Survey Ireland and Government of Ireland.

					<p>Foynes to Limerick Road (including Adare Bypass)</p> <p>Environmental Impact Assessment Report</p>	<p>BIODIVERSITY MITIGATION SECTION D SHEET 6 OF 11</p>													
				<p>Arena House, Arena Road, Sandyford, Dublin 18. Tel : +353 (1) 2940800 Fax : +353 (1) 2940820 e-mail : info@rod.ie Website : www.rod.ie www.aecom.com</p>		<table border="1" style="width: 100%; border-collapse: collapse;"> <tr> <td>Designed: PM/GR</td> <td>File:</td> <td>Status: E.I.A.R.</td> </tr> <tr> <td>Drawn: LA</td> <td>Job No: 14.131</td> <td></td> </tr> <tr> <td>Checked: GR</td> <td>Scale: 1:5000 (@ A3)</td> <td>Drawing No: Fig 7.42</td> </tr> <tr> <td>Approved: SMG</td> <td>Date: December 2019</td> <td>Rev: -</td> </tr> </table>		Designed: PM/GR	File:	Status: E.I.A.R.	Drawn: LA	Job No: 14.131		Checked: GR	Scale: 1:5000 (@ A3)	Drawing No: Fig 7.42	Approved: SMG	Date: December 2019	Rev: -
Designed: PM/GR	File:	Status: E.I.A.R.																	
Drawn: LA	Job No: 14.131																		
Checked: GR	Scale: 1:5000 (@ A3)	Drawing No: Fig 7.42																	
Approved: SMG	Date: December 2019	Rev: -																	

DO NOT SCALE USE FIGURED DIMENSIONS ONLY



LEGEND:

- ▬ HABITAT PROTECTION
- ▬ LESSER HORSESHOE BAT
- ▬ MAMMAL PASSAGE
- ▬ SENSITIVE CHANNEL REALIGNMENT
- ▬ BAT BOX
- ▬ ECOLOGICAL RECEPTORS
- ▬ KEY ECOLOGICAL RECEPTORS
- ▬ CPO LINE
- ▭ SPECIAL AREA OF CONSERVATION (SAC)
- ▭ SPECIAL PROTECTION AREAS (SPA)

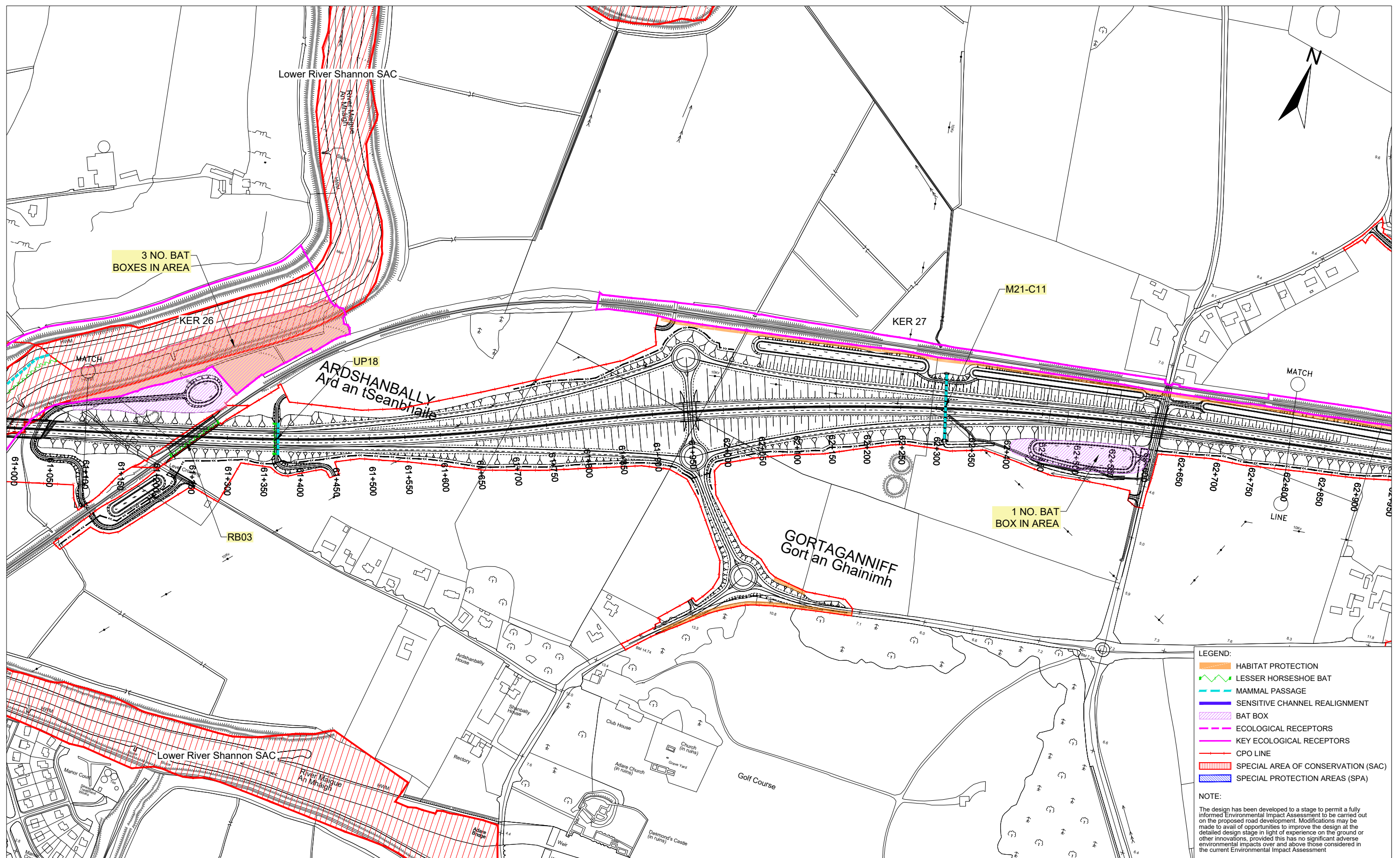
NOTE:

The design has been developed to a stage to permit a fully informed Environmental Impact Assessment to be carried out on the proposed road development. Modifications may be made to avail of opportunities to improve the design at the detailed design stage in light of experience on the ground or other innovations, provided this has no significant adverse environmental impacts over and above those considered in the current Environmental Impact Assessment

Ordnance Survey Ireland Licence No. 2019/09/CCMA/Limerick City & County Council
© Ordnance Survey Ireland and Government of Ireland.

	<p>Department of Transport, Tourism and Sport</p>	<p>Bonneagar Iompair Éireann Transport Infrastructure Ireland</p>	<p>Limerick City & County Council</p>	<p>Roughan & O'Donovan-AECOM Alliance</p> <p>Arena House, Arena Road, Sandyford, Dublin 18. Tel : +353 (1) 2940800 Fax : +353 (1) 2940820 e-mail : info@rod.ie Website : www.rod.ie www.aecom.com</p>	<p>Project</p> <p>Foynes to Limerick Road (including Adare Bypass)</p> <p>Environmental Impact Assessment Report</p>	<p>Drawing Title:</p> <p>BIODIVERSITY MITIGATION SECTION D SHEET 7 OF 11</p> <table border="1" style="width: 100%; border-collapse: collapse;"> <tr> <td>Designed: PM/GR</td> <td>File:</td> <td>Status: E.I.A.R.</td> </tr> <tr> <td>Drawn: LA</td> <td>Job No: 14.131</td> <td></td> </tr> <tr> <td>Checked: GR</td> <td>Scale: 1:5000 (@ A3)</td> <td>Drawing No: Fig 7.43</td> </tr> <tr> <td>Approved: SMG</td> <td>Date: December 2019</td> <td>Rev: -</td> </tr> </table>	Designed: PM/GR	File:	Status: E.I.A.R.	Drawn: LA	Job No: 14.131		Checked: GR	Scale: 1:5000 (@ A3)	Drawing No: Fig 7.43	Approved: SMG	Date: December 2019	Rev: -
Designed: PM/GR	File:	Status: E.I.A.R.																
Drawn: LA	Job No: 14.131																	
Checked: GR	Scale: 1:5000 (@ A3)	Drawing No: Fig 7.43																
Approved: SMG	Date: December 2019	Rev: -																

DO NOT SCALE USE FIGURED DIMENSIONS ONLY



- LEGEND:**
- HABITAT PROTECTION
 - LESSER HORSESHOE BAT
 - MAMMAL PASSAGE
 - SENSITIVE CHANNEL REALIGNMENT
 - BAT BOX
 - ECOLOGICAL RECEPTORS
 - KEY ECOLOGICAL RECEPTORS
 - CPO LINE
 - SPECIAL AREA OF CONSERVATION (SAC)
 - SPECIAL PROTECTION AREAS (SPA)

NOTE:
 The design has been developed to a stage to permit a fully informed Environmental Impact Assessment to be carried out on the proposed road development. Modifications may be made to avail of opportunities to improve the design at the detailed design stage in light of experience on the ground or other innovations, provided this has no significant adverse environmental impacts over and above those considered in the current Environmental Impact Assessment

Ordnance Survey Ireland Licence No. Licence No. 2019/09/CCMA/Limerick City & County Council
 © Ordnance Survey Ireland and Government of Ireland.



Roughan & O'Donovan-AECOM Alliance

ROD AECOM

Arena House, Arena Road,
 Sandyford, Dublin 18.
 Tel : +353 (1) 2940800
 Fax : +353 (1) 2940820
 e-mail : info@rod.ie
 Website : www.rod.ie
 www.aecom.com

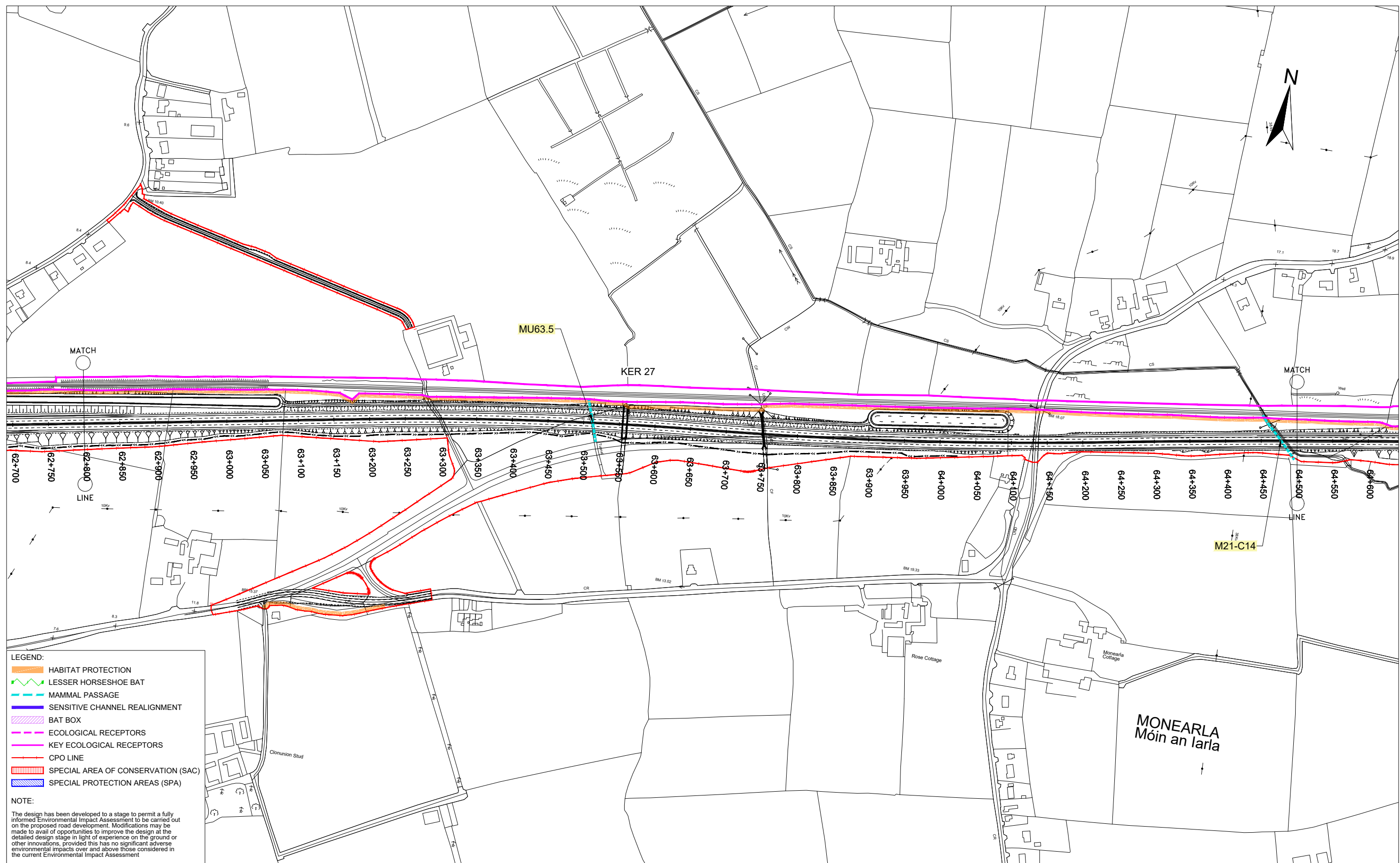
Project

Foynes to Limerick Road (including Adare Bypass)

Environmental Impact Assessment Report

Drawing Title:		BIODIVERSITY MITIGATION SECTION D SHEET 8 OF 11	
Designed: PM/GR	File:	Status:	E.I.A.R.
Drawn: LA	Job No: 14.131	Checked: GR	Fig 7.44
Approved: SMG	Scale: 1:5000 (@ A3)	Date: December 2019	Rev: -

DO NOT SCALE USE FIGURED DIMENSIONS ONLY



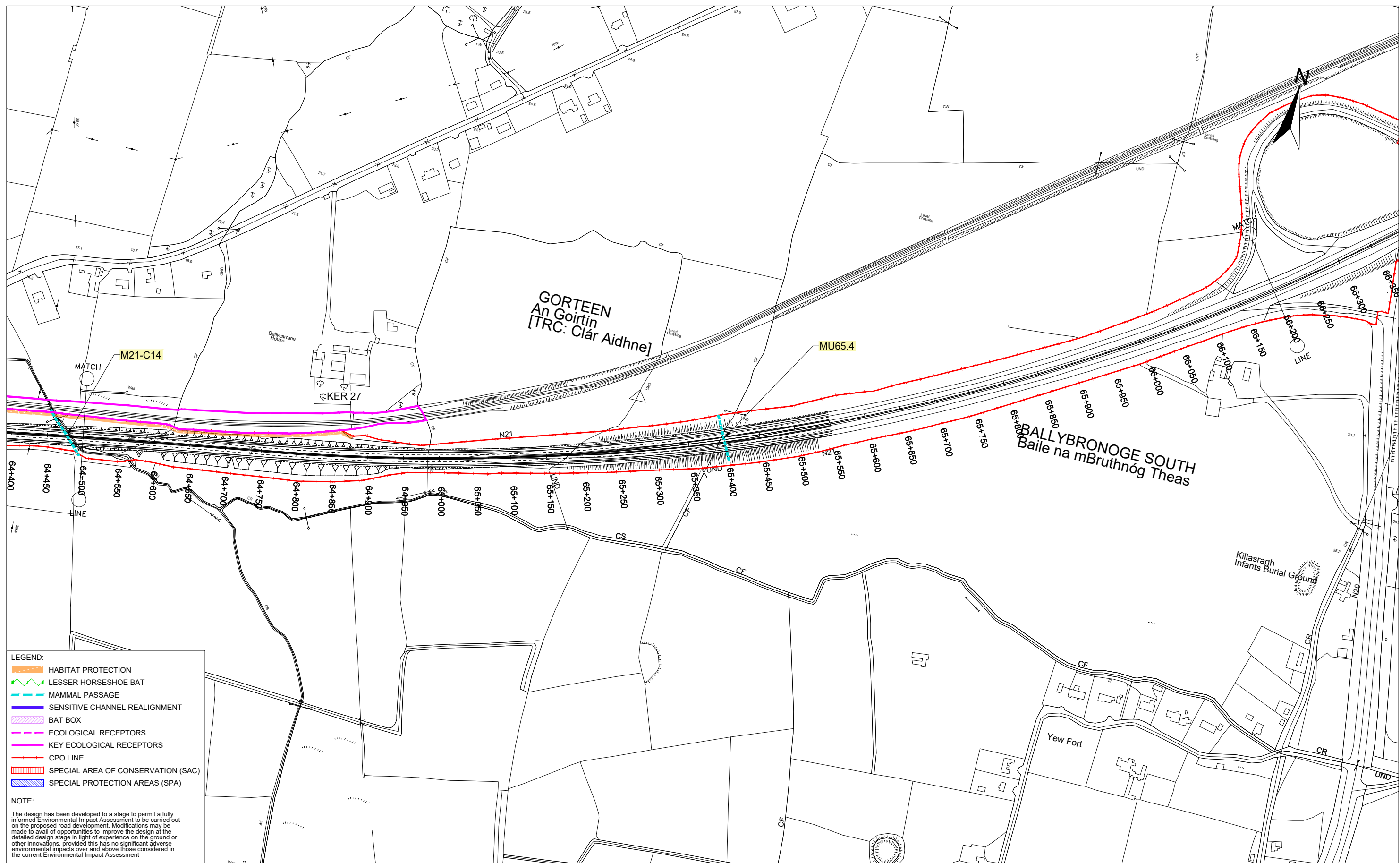
- LEGEND:**
- ▬ HABITAT PROTECTION
 - ▬ LESSER HORSESHOE BAT
 - ▬ MAMMAL PASSAGE
 - ▬ SENSITIVE CHANNEL REALIGNMENT
 - ▬ BAT BOX
 - ▬ ECOLOGICAL RECEPTORS
 - ▬ KEY ECOLOGICAL RECEPTORS
 - ▬ CPO LINE
 - SPECIAL AREA OF CONSERVATION (SAC)
 - SPECIAL PROTECTION AREAS (SPA)

NOTE:
 The design has been developed to a stage to permit a fully informed Environmental Impact Assessment to be carried out on the proposed road development. Modifications may be made to avail of opportunities to improve the design at the detailed design stage in light of experience on the ground or other innovations, provided this has no significant adverse environmental impacts over and above those considered in the current Environmental Impact Assessment.

Ordnance Survey Ireland Licence No. 2019/09/CCMA/Limerick City & County Council
 © Ordnance Survey Ireland and Government of Ireland.

					<p>Foynes to Limerick Road (including Adare Bypass)</p> <p>Environmental Impact Assessment Report</p>	<p>BIODIVERSITY MITIGATION SECTION D SHEET 9 OF 11</p>												
				Arena House, Arena Road, Sandyford, Dublin 18. Tel : +353 (1) 2940800 Fax : +353 (1) 2940820 e-mail : info@rod.ie Website : www.rod.ie www.aecom.com	<table border="1" style="width: 100%; border-collapse: collapse; font-size: x-small;"> <tr> <td>Designed: PM/GR</td> <td>File:</td> <td>Status: E.I.A.R.</td> </tr> <tr> <td>Drawn: LA</td> <td>Job No: 14.131</td> <td></td> </tr> <tr> <td>Checked: GR</td> <td>Scale: 1:5000 (@ A3)</td> <td>Drawing No: Fig 7.45</td> </tr> <tr> <td>Approved: SMG</td> <td>Date: December 2019</td> <td>Rev: -</td> </tr> </table>		Designed: PM/GR	File:	Status: E.I.A.R.	Drawn: LA	Job No: 14.131		Checked: GR	Scale: 1:5000 (@ A3)	Drawing No: Fig 7.45	Approved: SMG	Date: December 2019	Rev: -
Designed: PM/GR	File:	Status: E.I.A.R.																
Drawn: LA	Job No: 14.131																	
Checked: GR	Scale: 1:5000 (@ A3)	Drawing No: Fig 7.45																
Approved: SMG	Date: December 2019	Rev: -																

DO NOT SCALE USE FIGURED DIMENSIONS ONLY



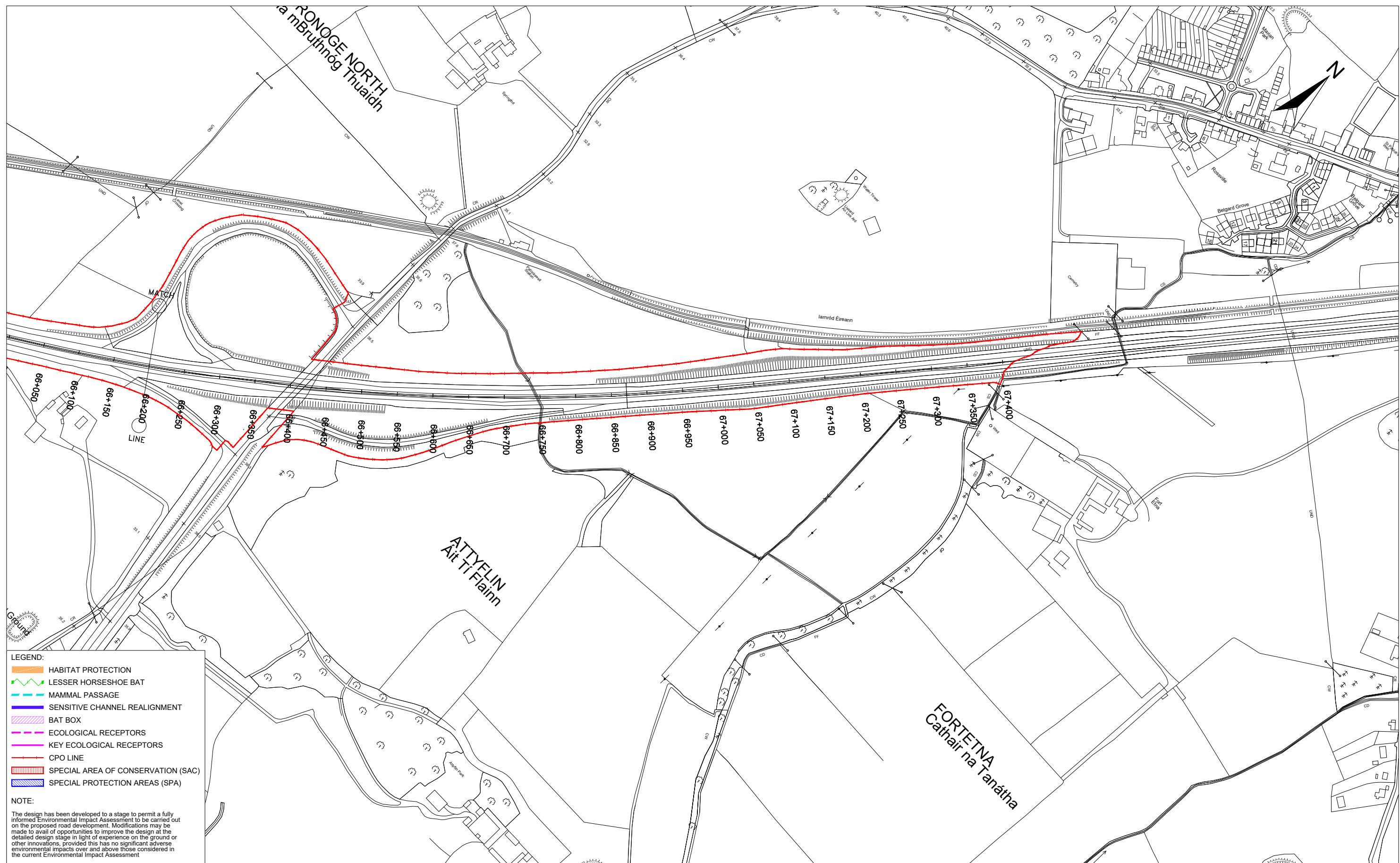
- LEGEND:**
- HABITAT PROTECTION
 - LESSER HORSESHOE BAT
 - MAMMAL PASSAGE
 - SENSITIVE CHANNEL REALIGNMENT
 - BAT BOX
 - ECOLOGICAL RECEPTORS
 - KEY ECOLOGICAL RECEPTORS
 - CPO LINE
 - SPECIAL AREA OF CONSERVATION (SAC)
 - SPECIAL PROTECTION AREAS (SPA)

NOTE:
 The design has been developed to a stage to permit a fully informed Environmental Impact Assessment to be carried out on the proposed road development. Modifications may be made to avail of opportunities to improve the design at the detailed design stage in light of experience on the ground or other innovations, provided this has no significant adverse environmental impacts over and above those considered in the current Environmental Impact Assessment.

Ordnance Survey Ireland Licence No. 2019/09/CCMA/Limerick City & County Council.
 © Ordnance Survey Ireland and Government of Ireland.

	<p>Department of Transport, Tourism and Sport</p>	<p>Bonneagar Iompair Éireann Transport Infrastructure Ireland</p>	<p>Limerick City & County Council</p>	<p>Arena House, Arena Road, Sandyford, Dublin 18. Tel : +353 (1) 2940800 Fax : +353 (1) 2940820 e-mail : info@rod.ie Website : www.rod.ie www.aecom.com</p>	<p>Project</p> <p>Foynes to Limerick Road (including Adare Bypass)</p> <p>Environmental Impact Assessment Report</p>	<p>Drawing Title:</p> <p>BIODIVERSITY MITIGATION SECTION D SHEET 10 OF 11</p> <table border="1" style="width: 100%; border-collapse: collapse;"> <tr> <td>Designed: PM/GR</td> <td>File:</td> <td>Status: E.I.A.R.</td> </tr> <tr> <td>Drawn: LA</td> <td>Job No: 14.131</td> <td></td> </tr> <tr> <td>Checked: GR</td> <td>Scale: 1:5000 (@ A3)</td> <td>Drawing No: Fig 7.46</td> </tr> <tr> <td>Approved: SMG</td> <td>Date: December 2019</td> <td>Rev: -</td> </tr> </table>	Designed: PM/GR	File:	Status: E.I.A.R.	Drawn: LA	Job No: 14.131		Checked: GR	Scale: 1:5000 (@ A3)	Drawing No: Fig 7.46	Approved: SMG	Date: December 2019	Rev: -
Designed: PM/GR	File:	Status: E.I.A.R.																
Drawn: LA	Job No: 14.131																	
Checked: GR	Scale: 1:5000 (@ A3)	Drawing No: Fig 7.46																
Approved: SMG	Date: December 2019	Rev: -																

DO NOT SCALE USE FIGURED DIMENSIONS ONLY



LEGEND:

- HABITAT PROTECTION
- LESSER HORSESHOE BAT
- MAMMAL PASSAGE
- SENSITIVE CHANNEL REALIGNMENT
- BAT BOX
- ECOLOGICAL RECEPTORS
- KEY ECOLOGICAL RECEPTORS
- CPO LINE
- SPECIAL AREA OF CONSERVATION (SAC)
- SPECIAL PROTECTION AREAS (SPA)

NOTE:

The design has been developed to a stage to permit a fully informed Environmental Impact Assessment to be carried out on the proposed road development. Modifications may be made to avail of opportunities to improve the design at the detailed design stage in light of experience on the ground or other innovations, provided this has no significant adverse environmental impacts over and above those considered in the current Environmental Impact Assessment

Ordnance Survey Ireland Licence No. 2019/09/CCMA/Limerick City & County Council.
© Ordnance Survey Ireland and Government of Ireland.



Roughan & O'Donovan-AECOM Alliance

Arena House, Arena Road,
Sandyford, Dublin 18.
Tel : +353 (1) 2940800
Fax : +353 (1) 2940820
e-mail : info@rod.ie
Website : www.rod.ie
www.aecom.com

Project

**Foynes to Limerick Road
(including Adare Bypass)**

**Environmental Impact
Assessment Report**

Drawing Title:		BIODIVERSITY MITIGATION SECTION D SHEET 11 OF 11	
Designed: PM/GR	File:	Status:	E.I.A.R.
Drawn: LA	Job No: 14.131	Checked: GR	Rev: -
Approved: SMG	Scale: 1:5000 (@ A3)	Fig 7.47	
	Date: December 2019		

DO NOT SCALE USE FIGURED DIMENSIONS ONLY