

**LIMERICK CITY AND COUNTY COUNCIL**

**FOYNES TO RATHKEALE  
PROTECTED ROAD SCHEME, 2019**

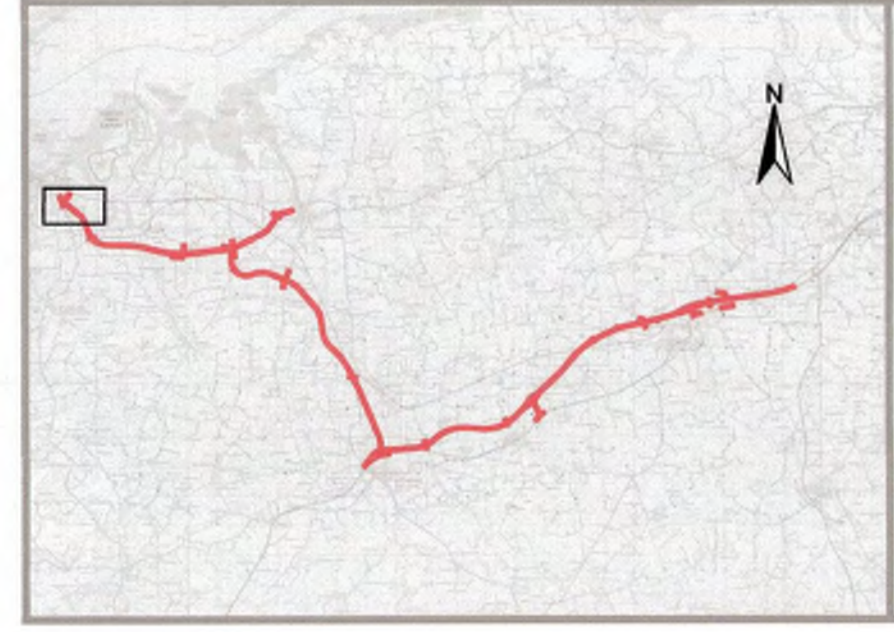
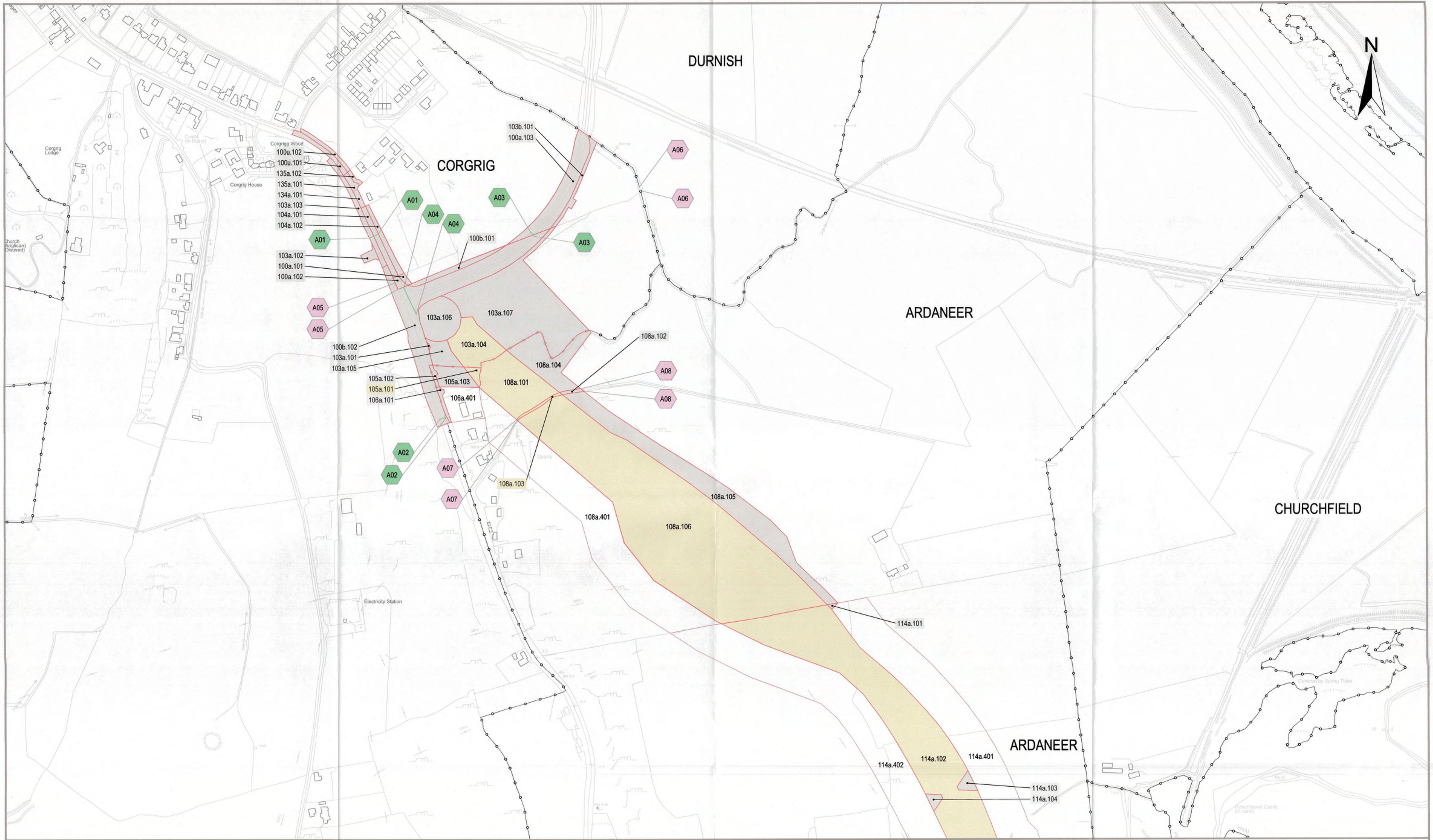
**(FORMING PART OF FOYNES TO LIMERICK  
ROAD (INCLUDING ADARE BYPASS))**




Comhairle Cathrach  
& Contae **Luimnigh**


**Limerick** City  
& County Council




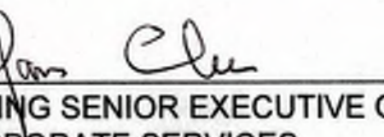




**Comhairle Cathrach & Contae Luimnigh**  
**Limerick City & County Council**  
**Comhairle Cathrach agus Contae Luimnigh**  
**LIMERICK CITY AND COUNTY COUNCIL**  
 Corporate Headquarters  
 Merchants Quay  
 Limerick  
 V84 EH90

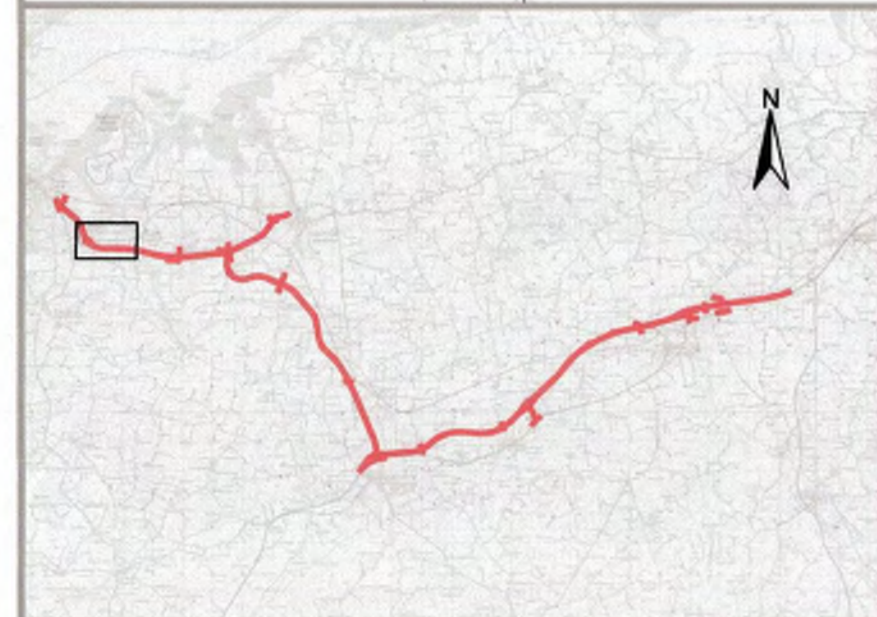
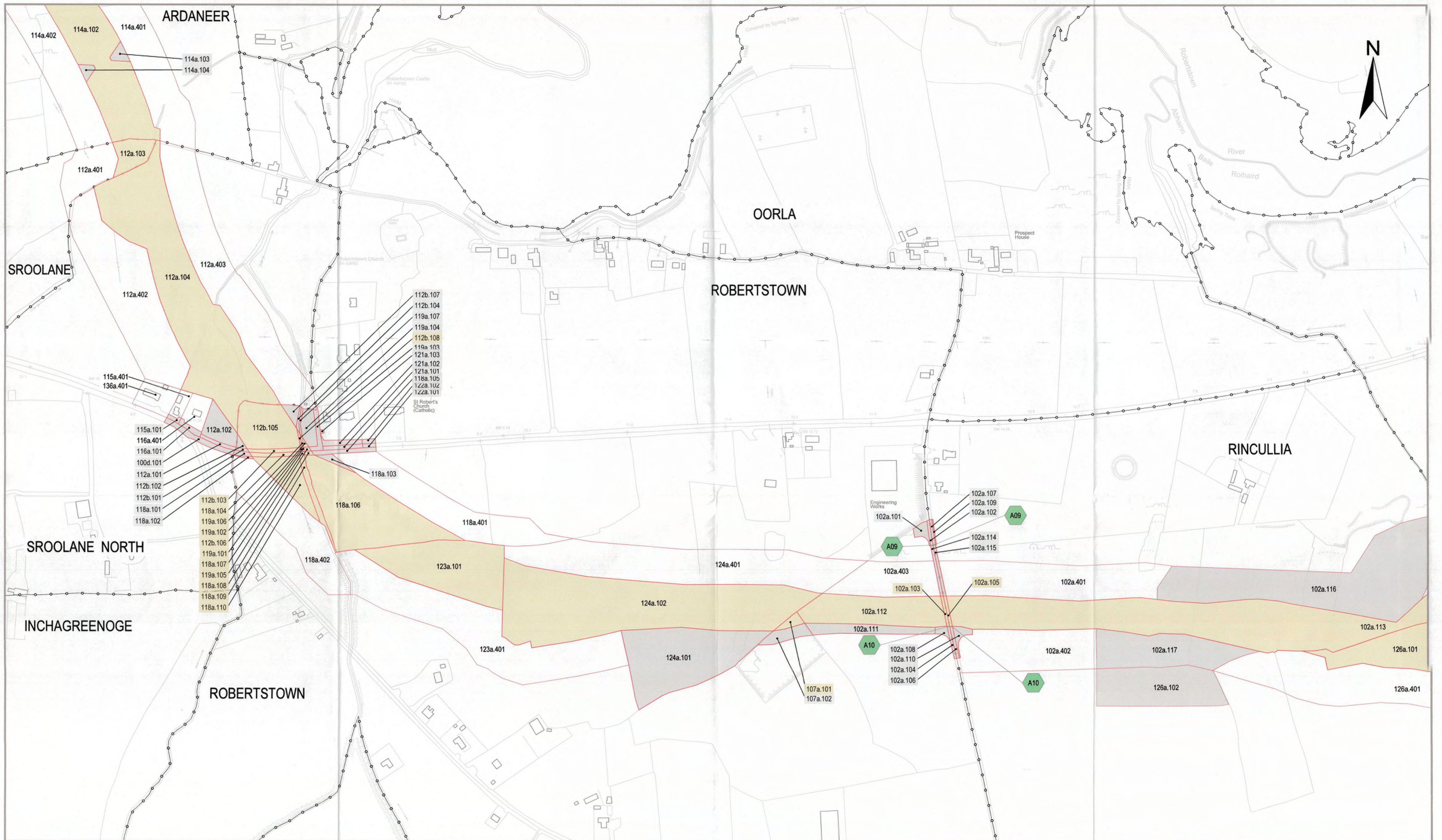
**LEGEND:**  
 Schedule 1 Part 1 Section I & II  
 Lands on which it is proposed to provide a Protected Road  
 Schedule 1 Part 2 Section I & II  
 Lands not forming part of the Protected Road but forming part of the Scheme  
 Schedule 3 Part 1  
 Public Rights of Way proposed to be extinguished  
 Schedule 3 Part 2  
 Private Rights of Way proposed to be extinguished  
 Schedule 4  
 Lands which Means of Direct Access are affected by Protected Road  
 Schedule 7 Part 1 & 2  
 Planning Permissions proposed to be revoked or modified  
**Townland Boundary**


**Ordnance Survey Ireland**  
 © Ordnance Survey Ireland, 2019. All rights reserved.  
 Licence No. 2019 / 09 / CCMA / Limerick City and County Council.  
 Prepared by: DY  
 Checked by: MH / IC  
 Drawing No.: FLRS-DEP-PRO-01  
**PLAN**  
 Scale 1:2500 @ A1  
 0 50 100  
 Scale: 1:2500 @ A1  
 Approved by: SMCg

**LIMERICK CITY AND COUNTY COUNCIL**  
**FOYNES TO RATHKEALE PROTECTED ROAD SCHEME, 2019**  
 (FORMING PART OF FOYNES TO LIMERICK ROAD (INCLUDING ADARE BYPASS))  
**DEPOSIT MAP - SHEET 01 OF 13**


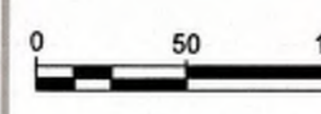
Dated the 3<sup>rd</sup> day of December 2019  
 PRESENT when the Common Seal of LIMERICK CITY AND COUNTY COUNCIL (The Applicant) Was affixed hereto:-  
  
 CHIEF EXECUTIVE  
  
 ACTING SENIOR EXECUTIVE OFFICER,  
 CORPORATE SERVICES  










  
**Comhairle Cathrach agus Contae Luimnigh**  
**LIMERICK CITY AND COUNTY COUNCIL**  
 Corporate Headquarters  
 Merchants Quay  
 Limerick  
 V94 EH90

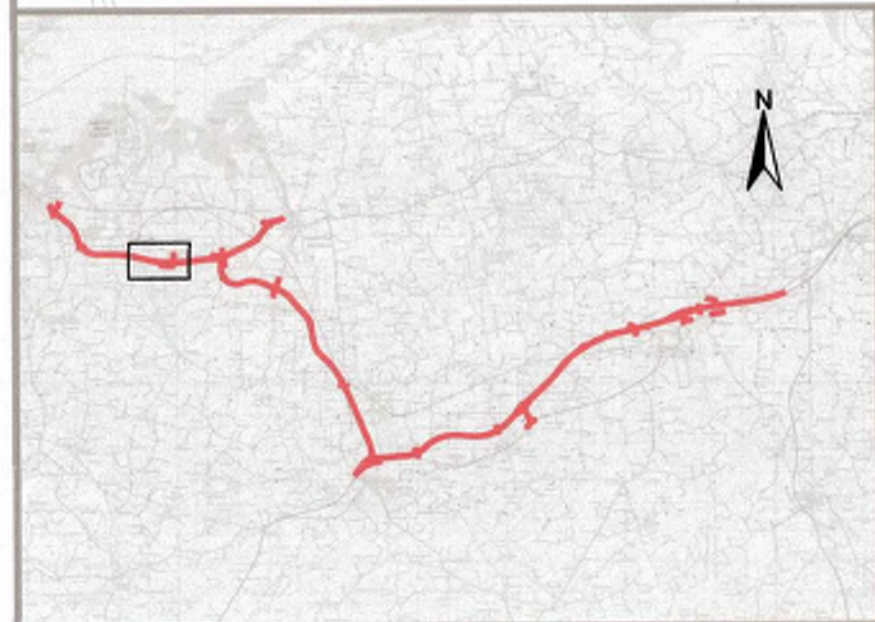
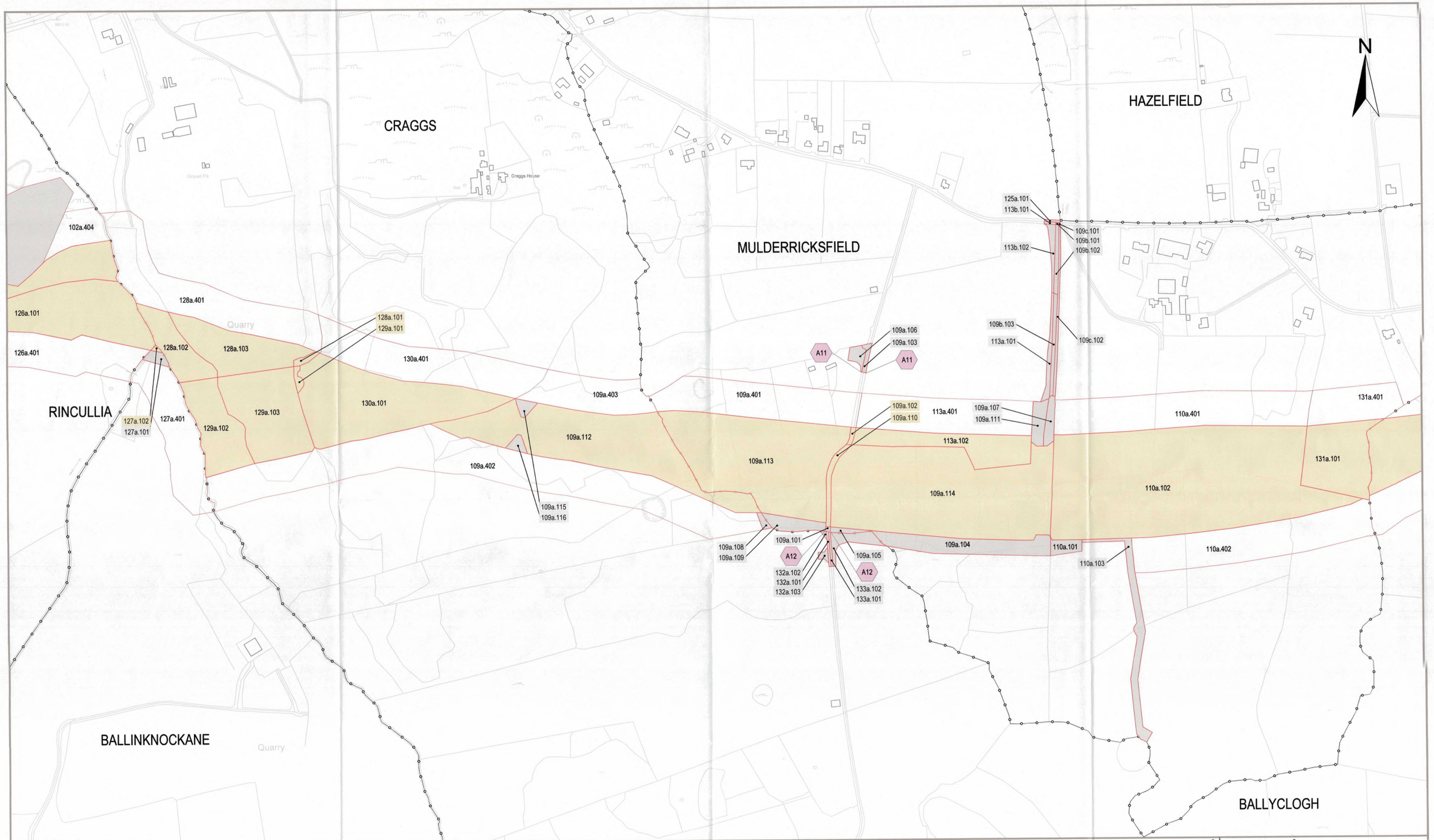
**LEGEND:**  
 Schedule 1 Part 1 Section I & II  
 Lands on which it is proposed to provide a Protected Road  
 Schedule 1 Part 2 Section I & II  
 Lands not forming part of the Protected Road but forming part of the Scheme  
 Schedule 3 Part 1  
 Public Rights of Way proposed to be extinguished  
 Schedule 3 Part 2  
 Private Rights of Way proposed to be extinguished  
 Schedule 4  
 Lands which Means of Direct Access are affected by Protected Road  
 Schedule 7 Part 1 & 2  
 Planning Permissions proposed to be revoked or modified  
**Townland Boundary**


  
 © Ordnance Survey Ireland, 2019. All rights reserved.  
 Licence No. 2019 / 09 / CCMA / Limerick City and County Council.  
 Prepared by: **DY**  
 Checked by: **MH / IC**  
 Drawing No.: **FLRS-DEP-PRO-02**  
**PLAN**  
 Scale 1:2500 @ A1  
  
 Scale: 1:2500 @ A1  
 Approved by: **SMcG**

**LIMERICK CITY AND COUNTY COUNCIL**  
**FOYNES TO RATHKEALE**  
**PROTECTED ROAD SCHEME, 2019**  
 (FORMING PART OF FOYNES TO LIMERICK ROAD (INCLUDING ADARE BYPASS))  
**DEPOSIT MAP - SHEET 02 OF 13**


Dated the 3rd day of December 2019 Seal:  
 PRESENT when the Common Seal of LIMERICK CITY AND COUNTY COUNCIL (The Applicant) Was affixed hereto:-  
  
 CHIEF EXECUTIVE  
  
 ACTING SENIOR EXECUTIVE OFFICER,  
 CORPORATE SERVICES  










  
**Comhairle Cathrach agus Contae Luimnigh**  
**LIMERICK CITY AND COUNTY COUNCIL**  
 Corporate Headquarters  
 Merchants Quay  
 Limerick  
 V94 EH90

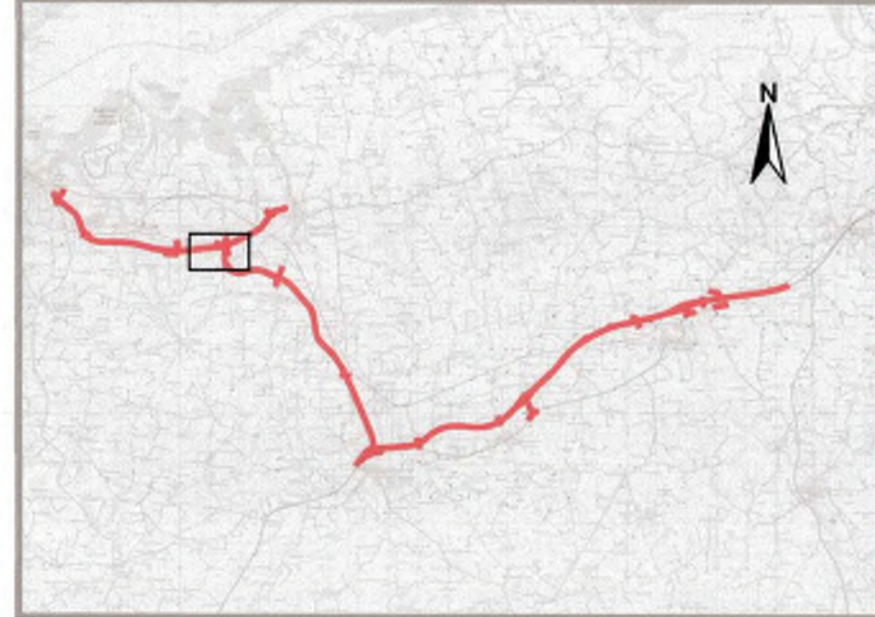
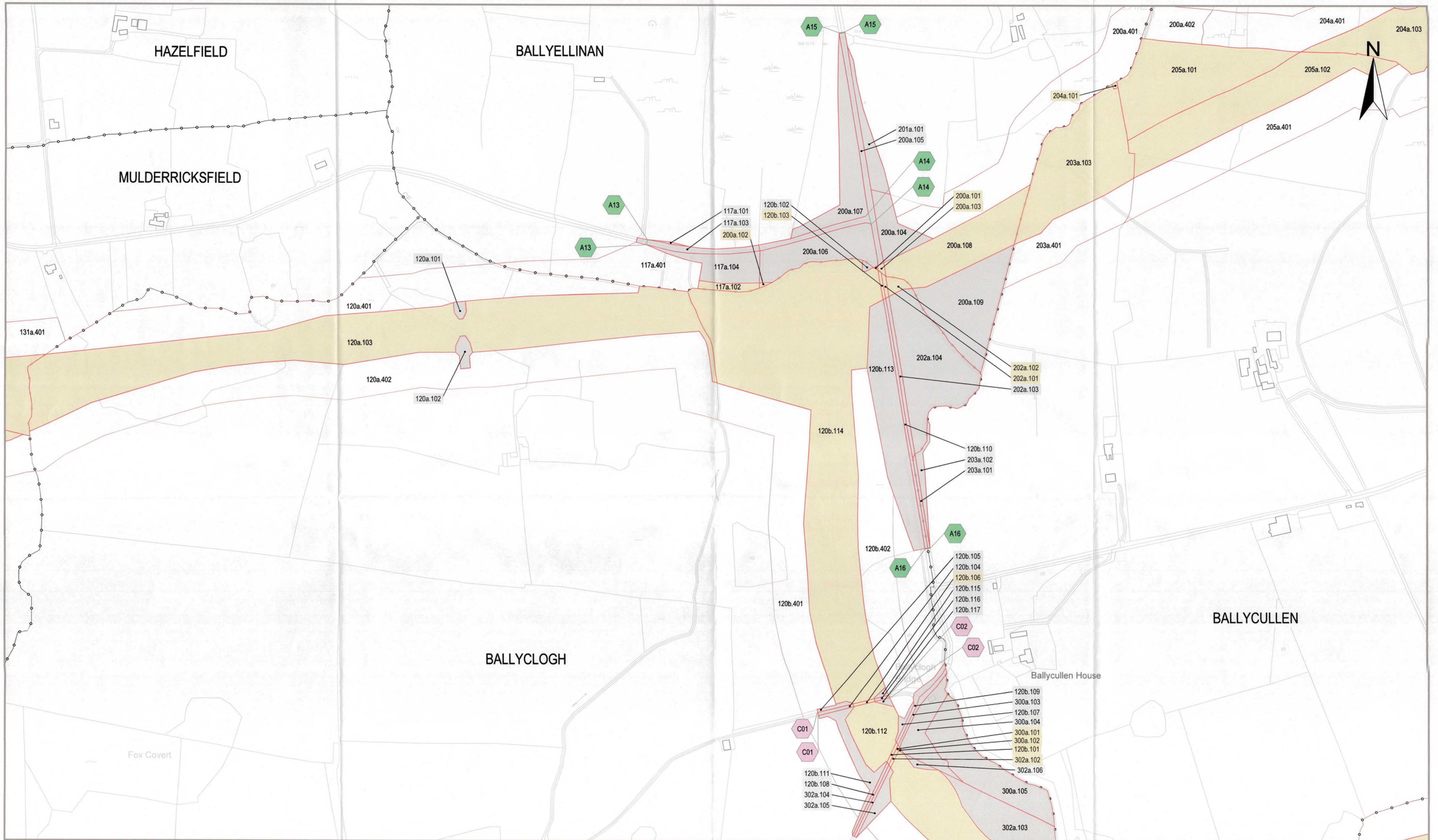
**LEGEND:**  
 Schedule 1 Part 1 Section I & II  
 Lands on which it is proposed to provide a Protected Road  
 Schedule 1 Part 2 Section I & II  
 Lands not forming part of the Protected Road but forming part of the Scheme  
 Schedule 3 Part 1  
 Public Rights of Way proposed to be extinguished  
 Schedule 3 Part 2  
 Private Rights of Way proposed to be extinguished  
 Schedule 4  
 Lands which Means of Direct Access are affected by Protected Road  
 Schedule 7 Part 1 & 2  
 Planning Permissions proposed to be revoked or modified  
 Townland Boundary



  
**PLAN**  
 Scale 1:2500 @ A1  
 0 50 100  
 © Ordnance Survey Ireland, 2019. All rights reserved.  
 Licence No. 2019 / 09 / CCMA / Limerick City and County Council.  
 Prepared by: DY  
 Checked by: MH / IC  
 Drawing No.: FLRS-DEP-PRO-03  
 Scale: 1:2500 @ A1  
 Approved by: SMcG

**LIMERICK CITY AND COUNTY COUNCIL**  
**FOYNES TO RATHKEALE PROTECTED ROAD SCHEME, 2019**  
 (FORMING PART OF FOYNES TO LIMERICK ROAD (INCLUDING ADARE BYPASS))  
**DEPOSIT MAP - SHEET 03 OF 13**

Dated the 3<sup>rd</sup> day of December 2019  
 PRESENT when the Common Seal of LIMERICK CITY AND COUNTY COUNCIL (The Applicant) Was affixed hereto:-  
  
 CHIEF EXECUTIVE  
  
 ACTING SENIOR EXECUTIVE OFFICER,  
 CORPORATE SERVICES  


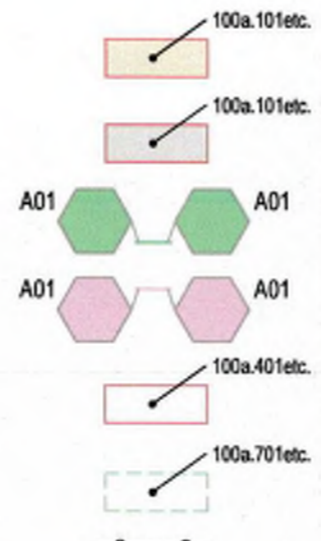






  
**Comhairle Cathrach agus Contae Luimnigh**  
**LIMERICK CITY AND COUNTY COUNCIL**  
 Corporate Headquarters  
 Merchants Quay  
 Limerick  
 V94 EH90

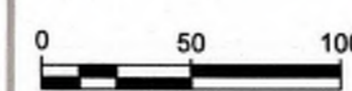
**LEGEND:**

- Schedule 1 Part 1 Section I & II  
Lands on which it is proposed to provide a Protected Road
- Schedule 1 Part 2 Section I & II  
Lands not forming part of the Protected Road but forming part of the Scheme
- Schedule 3 Part 1  
Public Rights of Way proposed to be extinguished
- Schedule 3 Part 2  
Private Rights of Way proposed to be extinguished
- Schedule 4  
Lands which Means of Direct Access are affected by Protected Road
- Schedule 7 Part 1 & 2  
Planning Permissions proposed to be revoked or modified
- Townland Boundary




  
 © Ordnance Survey Ireland, 2019. All rights reserved.  
 Licence No. 2019 / 09 / CCMA / Limerick City and County Council.

**PLAN**  
 Scale 1:2500 @ A1





Prepared by: DY  
 Checked by: MH / IC  
 Drawing No.: FLRS-DEP-PRO-04


Scale: 1:2500 @ A1  
 Approved by: SMCg

**LIMERICK CITY AND COUNTY COUNCIL**  
**FOYNES TO RATHKEALE**  
**PROTECTED ROAD SCHEME, 2019**  
 (FORMING PART OF FOYNES TO LIMERICK ROAD (INCLUDING ADARE BYPASS))  
**DEPOSIT MAP - SHEET 04 OF 13**

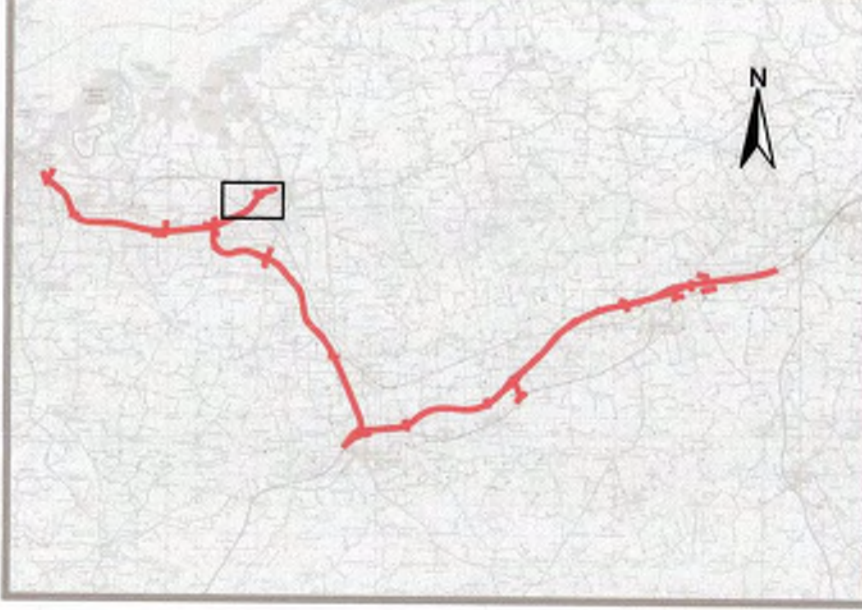
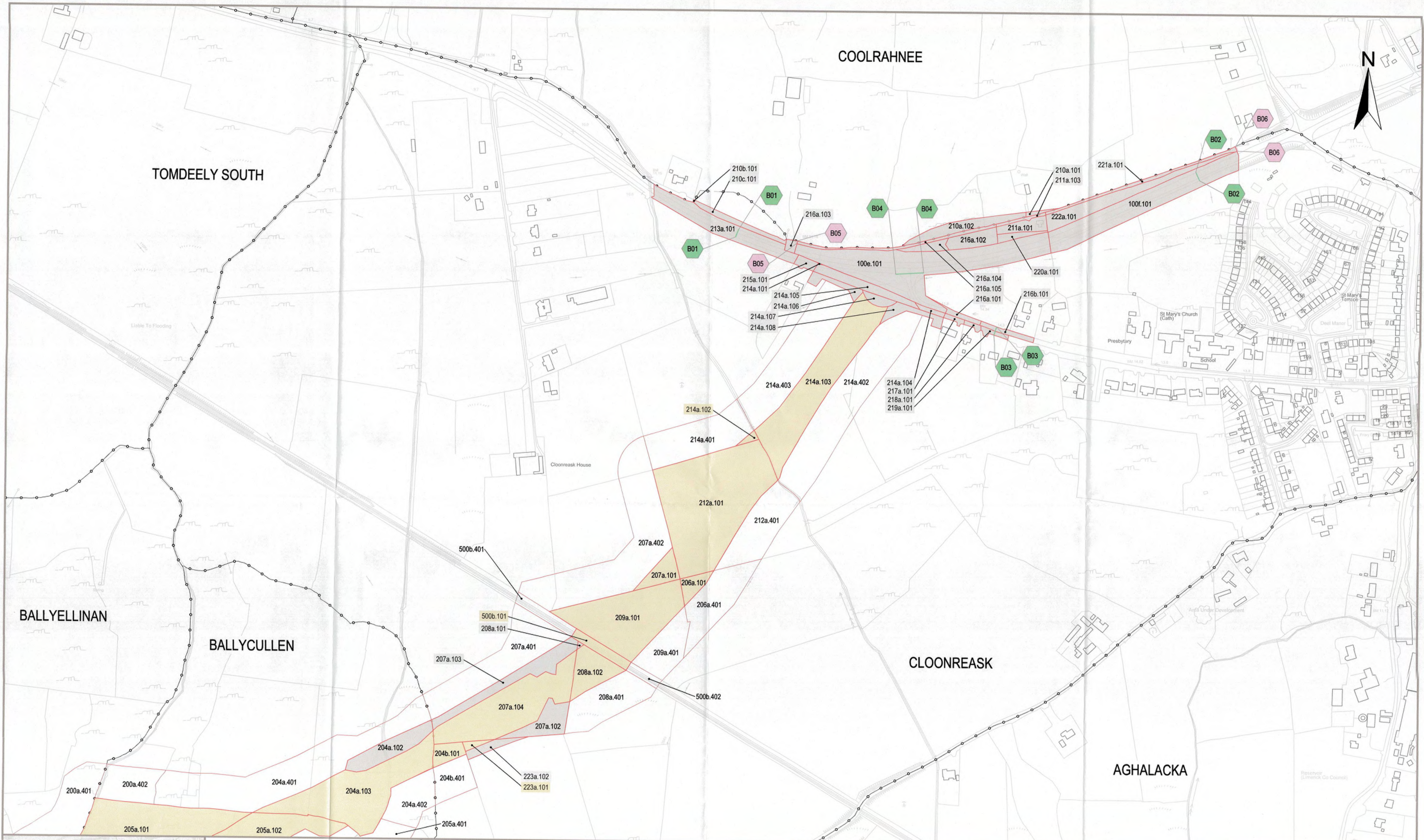
Dated the 3rd day of Dec 2019  
 PRESENT when the Common Seal of LIMERICK CITY AND COUNTY COUNCIL (The Applicant) Was affixed hereto:-

  
 CHIEF EXECUTIVE

  
 ACTING SENIOR EXECUTIVE OFFICER,  
 CORPORATE SERVICES












  
**Comhairle Cathrach agus Contae Luimnigh**  
**LIMERICK CITY AND COUNTY COUNCIL**  
 Corporate Headquarters  
 Merchants Quay  
 Limerick  
 V94 EH90

**LEGEND:**

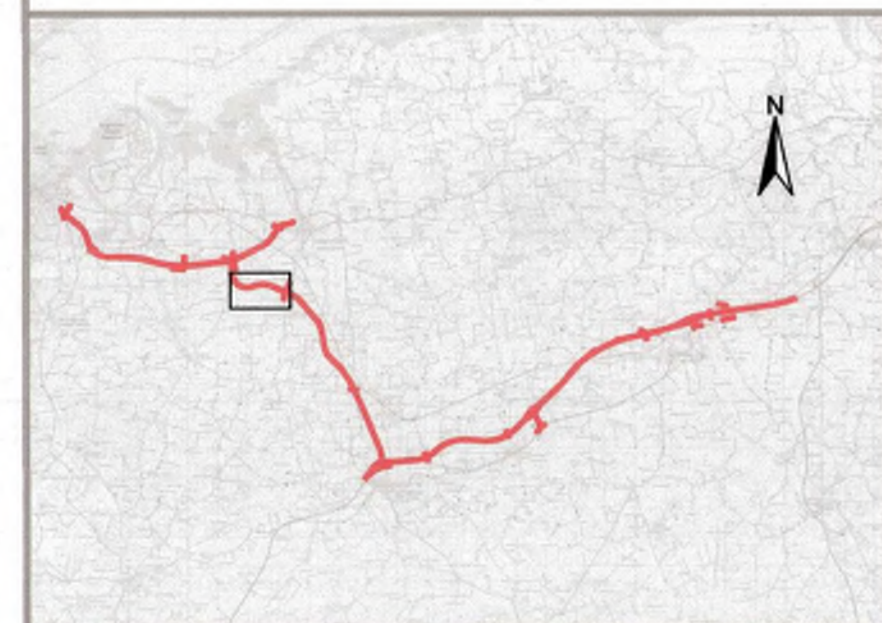
Schedule 1 Part 1 Section I & II  
 Lands on which it is proposed to provide a Protected Road  
 Schedule 1 Part 2 Section I & II  
 Lands not forming part of the Protected Road but forming part of the Scheme  
 Schedule 3 Part 1  
 Public Rights of Way proposed to be extinguished  
 Schedule 3 Part 2  
 Private Rights of Way proposed to be extinguished  
 Schedule 4  
 Lands which Means of Direct Access are affected by Protected Road  
 Schedule 7 Part 1 & 2  
 Planning Permissions proposed to be revoked or modified  
 Townland Boundary



  
 © Ordnance Survey Ireland, 2019. All rights reserved.  
 Licence No. 2019 / 09 / CCMA / Limerick City and County Council.  
 Prepared by: DY  
 Checked by: MH / IC  
 Drawing No.: FLRS-DEP-PRO-05  
**PLAN**  
 Scale 1:2500 @ A1  
 Scale: 1:2500 @ A1  
 Approved by: SMcG

**LIMERICK CITY AND COUNTY COUNCIL**  
**FOYNES TO RATHKEALE**  
**PROTECTED ROAD SCHEME, 2019**  
 (FORMING PART OF FOYNES TO LIMERICK ROAD (INCLUDING ADARE BYPASS))  
**DEPOSIT MAP - SHEET 05 OF 13**


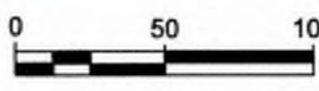
Dated the 31<sup>st</sup> day of Decr 2019  
 PRESENT when the Common Seal of LIMERICK CITY AND COUNTY COUNCIL (The Applicant) Was affixed hereto:-  
 Seal:  
  
 CHIEF EXECUTIVE  
  
 ACTING SENIOR EXECUTIVE OFFICER,  
 CORPORATE SERVICES  










  
**Comhairle Cathrach agus Contae Luimnigh**  
**LIMERICK CITY AND COUNTY COUNCIL**  
 Corporate Headquarters  
 Merchants Quay  
 Limerick  
 V94 EH90

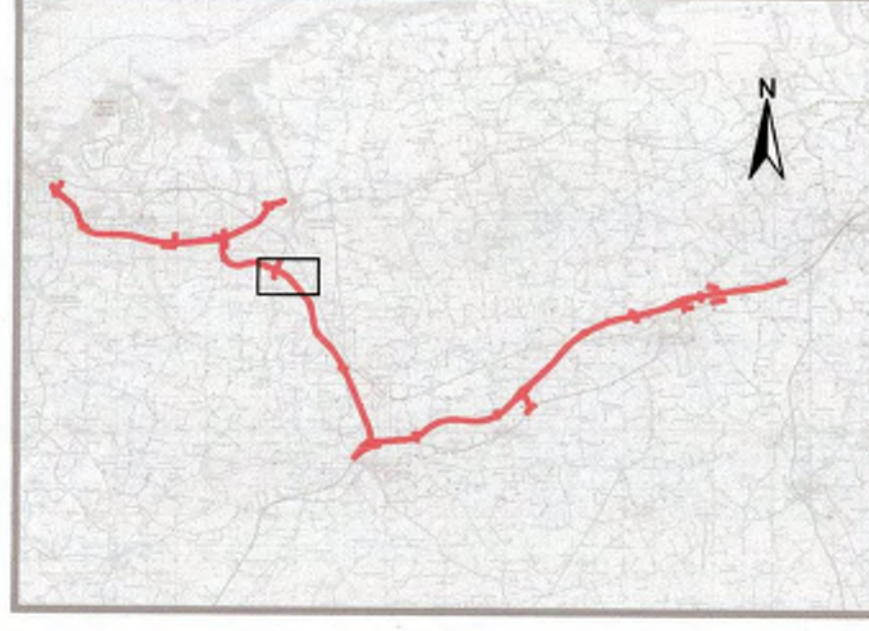
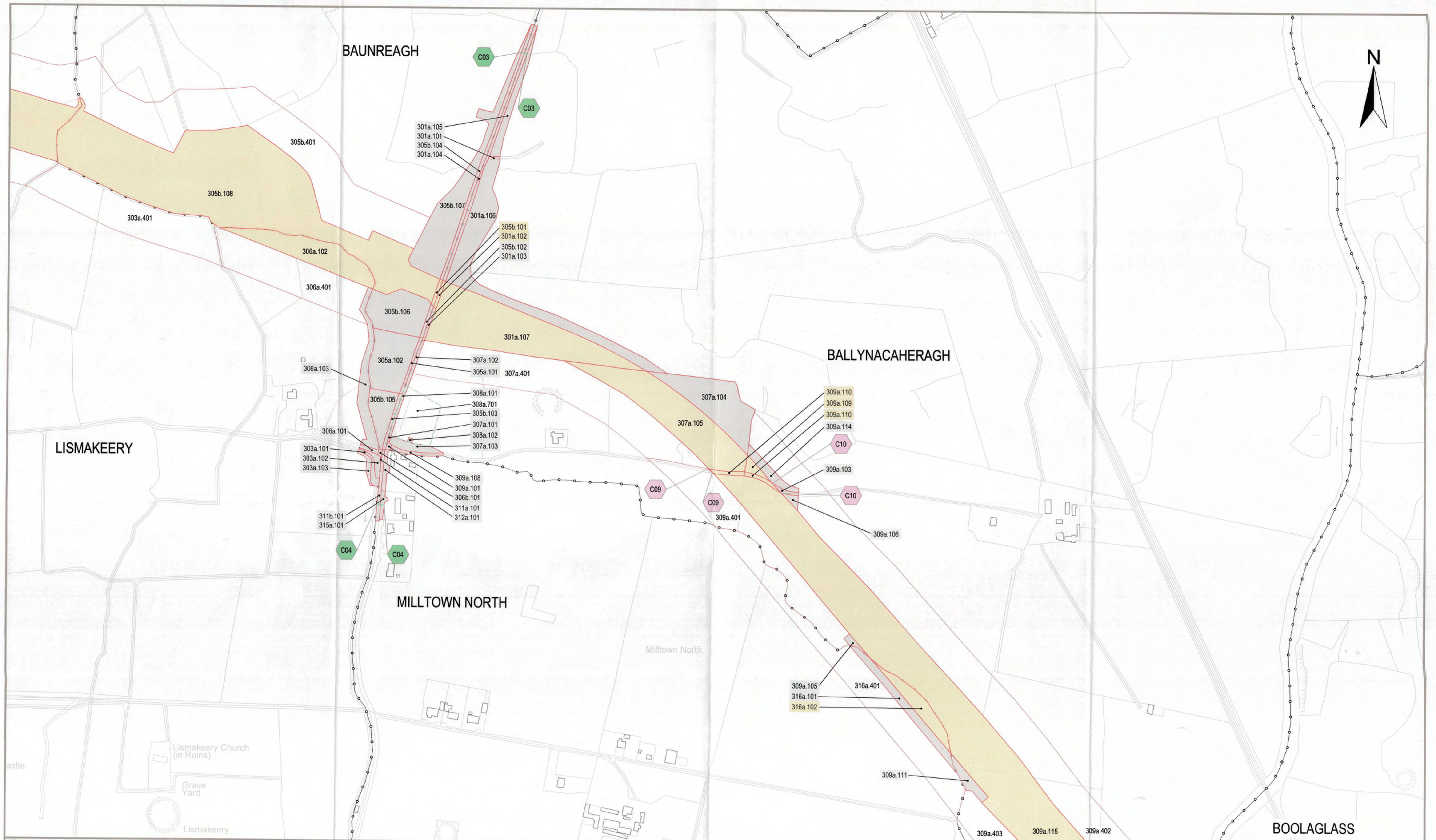
**LEGEND:**  
 Schedule 1 Part 1 Section I & II  
 Lands on which it is proposed to provide a Protected Road  
 Schedule 1 Part 2 Section I & II  
 Lands not forming part of the Protected Road but forming part of the Scheme  
 Schedule 3 Part 1  
 Public Rights of Way proposed to be extinguished  
 Schedule 3 Part 2  
 Private Rights of Way proposed to be extinguished  
 Schedule 4  
 Lands which Means of Direct Access are affected by Protected Road  
 Schedule 7 Part 1 & 2  
 Planning Permissions proposed to be revoked or modified  
**Townland Boundary**



  
 © Ordnance Survey Ireland, 2019. All rights reserved.  
 Licence No. 2019 / 09 / CCMA / Limerick City and County Council.  
 Prepared by: DY  
 Checked by: MH / IC  
 Drawing No.: FLRS-DEP-PRO-06  
**PLAN**  
 Scale 1:2500 @ A1  
  
 Scale: 1:2500 @ A1  
 Approved by: SMCg

**LIMERICK CITY AND COUNTY COUNCIL**  
**FOYNES TO RATHKEALE PROTECTED ROAD SCHEME, 2019**  
 (FORMING PART OF FOYNES TO LIMERICK ROAD (INCLUDING ADARE BYPASS))  
**DEPOSIT MAP - SHEET 06 OF 13**


Dated the 3rd day of March 2019 Seal:  
 PRESENT when the Common Seal of LIMERICK CITY AND COUNTY COUNCIL (The Applicant) Was affixed hereto:-  
  
 CHIEF EXECUTIVE  
  
 ACTING SENIOR EXECUTIVE OFFICER,  
 CORPORATE SERVICES  










  
**Comhairle Cathrach agus Contae Luimnigh**  
**LIMERICK CITY AND COUNTY COUNCIL**  
 Corporate Headquarters  
 Merchants Quay  
 Limerick  
 V94 EH90

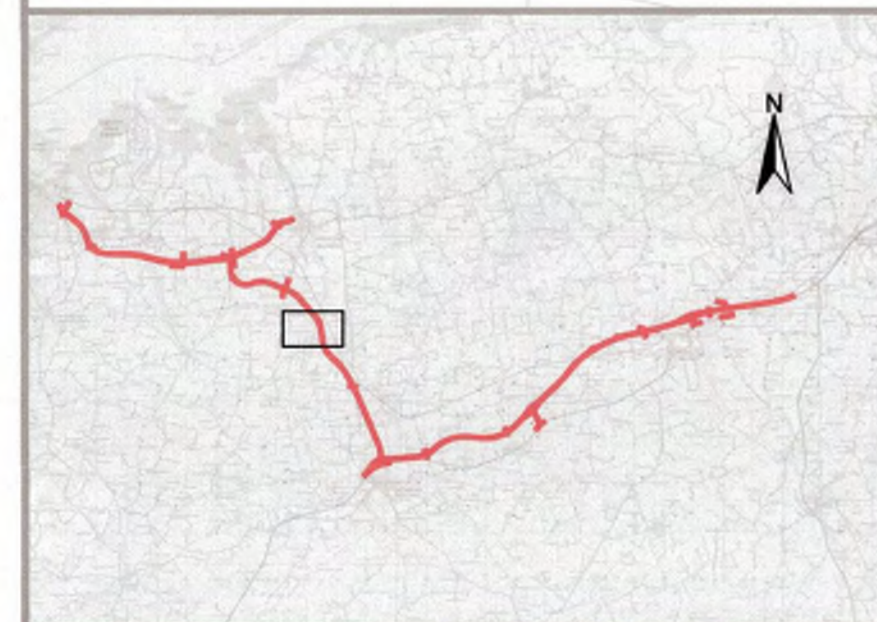
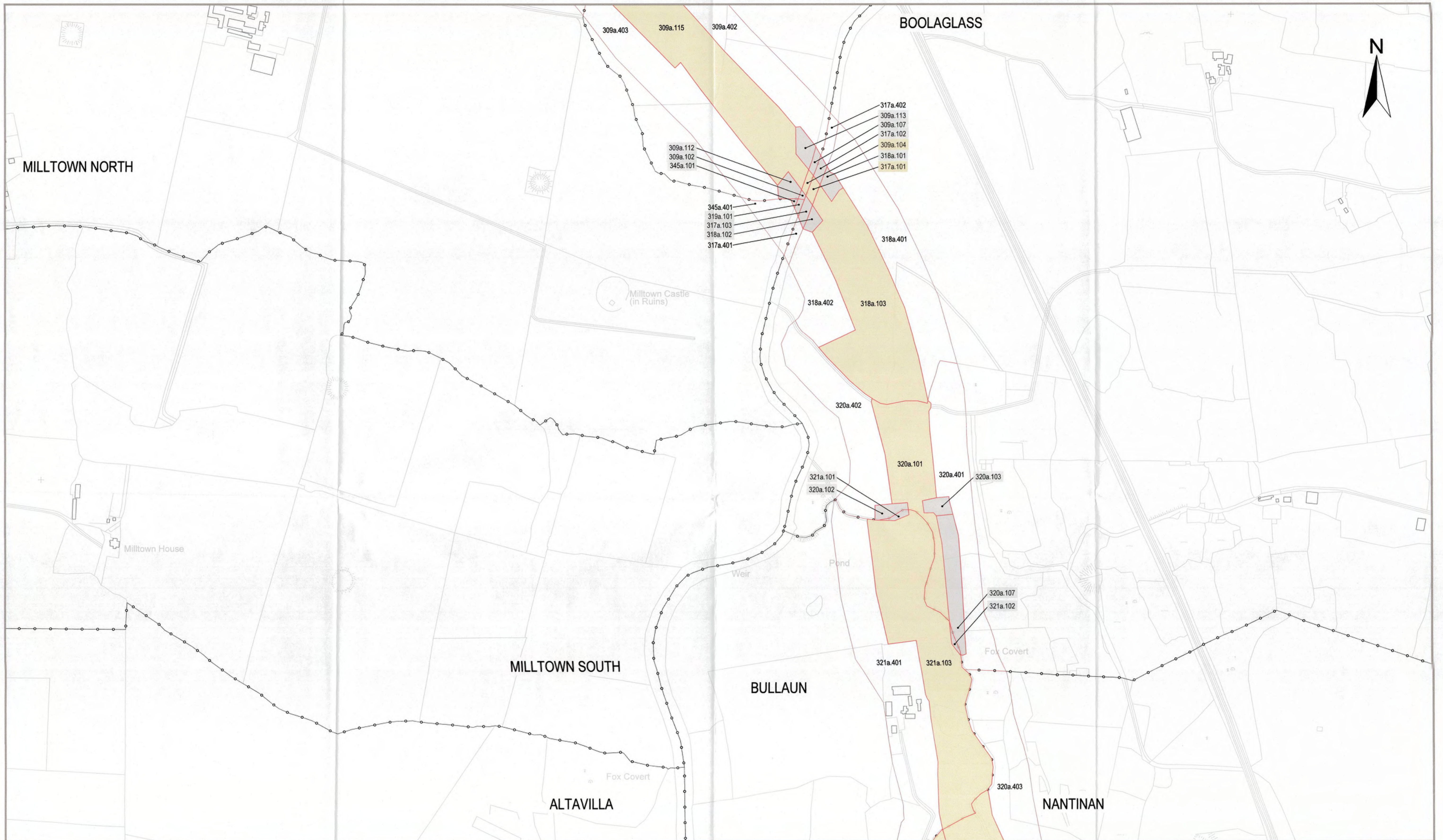
**LEGEND:**  
**Schedule 1 Part 1 Section I & II**  
 Lands on which it is proposed to provide a Protected Road  
**Schedule 1 Part 2 Section I & II**  
 Lands not forming part of the Protected Road but forming part of the Scheme  
**Schedule 3 Part 1**  
 Public Rights of Way proposed to be extinguished  
**Schedule 3 Part 2**  
 Private Rights of Way proposed to be extinguished  
**Schedule 4**  
 Lands which Means of Direct Access are affected by Protected Road  
**Schedule 7 Part 1 & 2**  
 Planning Permissions proposed to be revoked or modified  
**Townland Boundary**

  
 © Ordnance Survey Ireland, 2019. All rights reserved.  
 Licence No. 2019 / 09 / CCMA / Limerick City and County Council.  
 Prepared by: DY  
 Checked by: MH / IC  
 Drawing No.: FLRS-DEP-PRO-07  
**PLAN**  
 Scale 1:2500 @ A1  
 Scale: 1:2500 @ A1  
 Approved by: SMcG

**LIMERICK CITY AND COUNTY COUNCIL**  
**FOYNES TO RATHKEALE**  
**PROTECTED ROAD SCHEME, 2019**  
 (FORMING PART OF FOYNES TO LIMERICK ROAD (INCLUDING ADARE BYPASS))  
**DEPOSIT MAP - SHEET 07 OF 13**

Dated the 3<sup>rd</sup> day of Decr 2019 Seal:  
 PRESENT when the Common Seal of LIMERICK CITY AND COUNTY COUNCIL (The Applicant) Was affixed hereto:-  
  
 CHIEF EXECUTIVE  
  
 ACTING SENIOR EXECUTIVE OFFICER,  
 CORPORATE SERVICES  







  
**Comhairle Cathrach agus Contae Luimnigh**  
**LIMERICK CITY AND COUNTY COUNCIL**  
 Corporate Headquarters  
 Merchants Quay  
 Limerick  
 V94 EH90

**LEGEND:**

**Schedule 1 Part 1 Section I & II**  
Lands on which it is proposed to provide a Protected Road

**Schedule 1 Part 2 Section I & II**  
Lands not forming part of the Protected Road but forming part of the Scheme


**Schedule 3 Part 1**  
Public Rights of Way proposed to be extinguished

**Schedule 3 Part 2**  
Private Rights of Way proposed to be extinguished

**Schedule 4**  
Lands which Means of Direct Access are affected by Protected Road

**Schedule 7 Part 1 & 2**  
Planning Permissions proposed to be revoked or modified

**Townland Boundary**


  
 © Ordnance Survey Ireland, 2019. All rights reserved.  
 Licence No. 2019 / 09 / CCMA / Limerick City and County Council.

**PLAN**  
 Scale 1:2500 @ A1


0 50 100


Prepared by: DY  
 Checked by: MH / IC  
 Drawing No.: FLRS-DEP-PRO-08


Scale: 1:2500 @ A1  
 Approved by: SMCg

**LIMERICK CITY AND COUNTY COUNCIL**  
**FOYNES TO RATHKEALE**  
**PROTECTED ROAD SCHEME, 2019**  
 (FORMING PART OF FOYNES TO LIMERICK ROAD (INCLUDING ADARE BYPASS))  
 DEPOSIT MAP - SHEET 08 OF 13

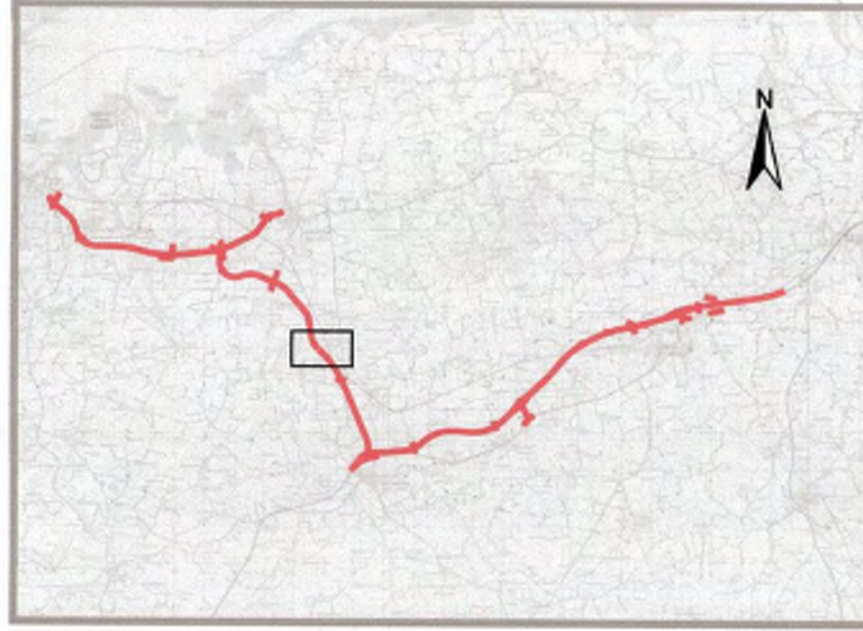
Dated the 3<sup>rd</sup> day of December 2019  
 PRESENT when the Common Seal of LIMERICK CITY AND COUNTY COUNCIL (The Applicant) Was affixed hereto:-

  
 CHIEF EXECUTIVE

  
 ACTING SENIOR EXECUTIVE OFFICER,  
 CORPORATE SERVICES











  
**Comhairle Cathrach agus Contae Luimnigh**  
**LIMERICK CITY AND COUNTY COUNCIL**  
 Corporate Headquarters  
 Merchants Quay  
 Limerick  
 V94 EH90

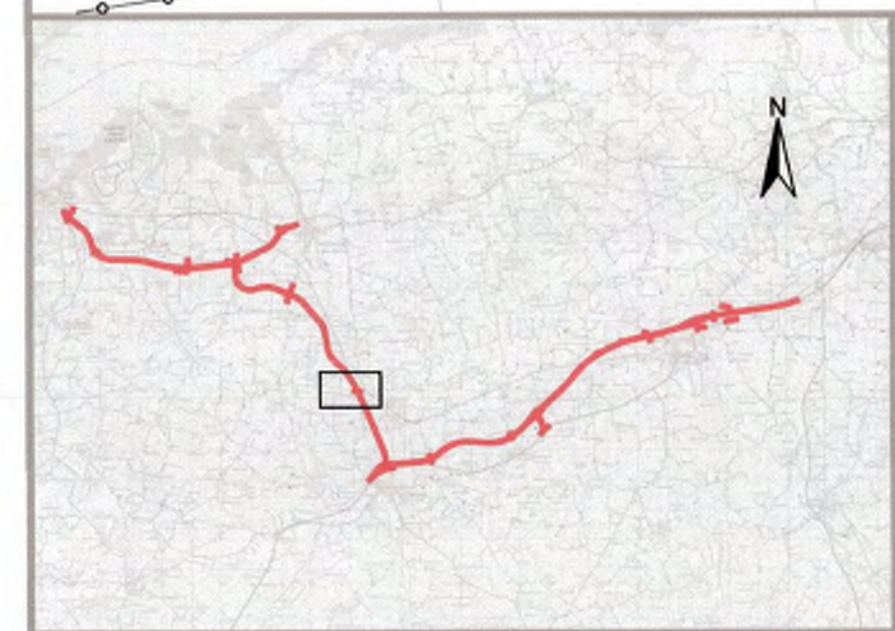
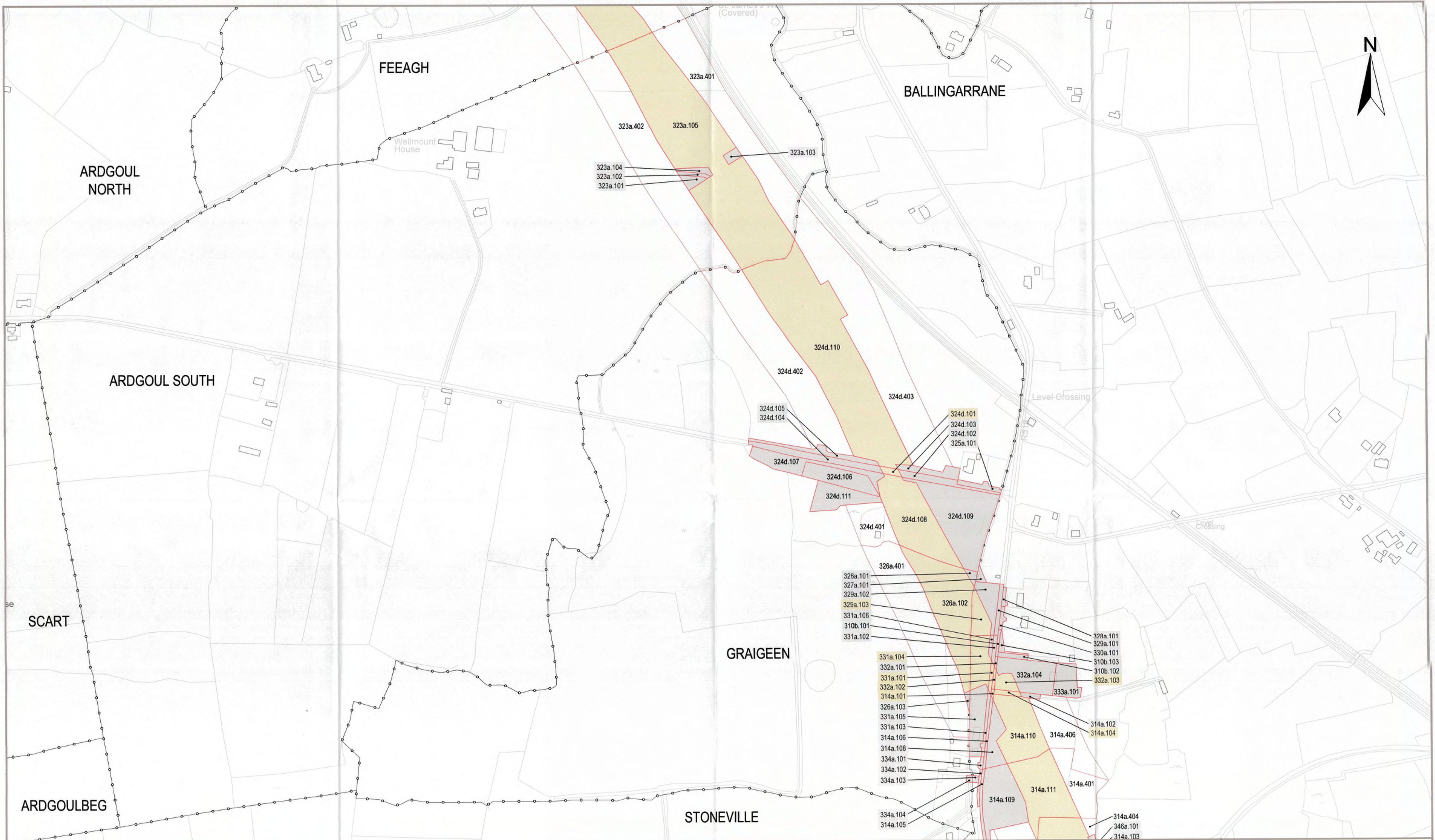
**LEGEND:**  
 Schedule 1 Part 1 Section I & II  
 Lands on which it is proposed to provide a Protected Road  
 Schedule 1 Part 2 Section I & II  
 Lands not forming part of the Protected Road but forming part of the Scheme  
 Schedule 3 Part 1  
 Public Rights of Way proposed to be extinguished  
 Schedule 3 Part 2  
 Private Rights of Way proposed to be extinguished  
 Schedule 4  
 Lands which Means of Direct Access are affected by Protected Road  
 Schedule 7 Part 1 & 2  
 Planning Permissions proposed to be revoked or modified  
 Townland Boundary

  
 © Ordnance Survey Ireland, 2019. All rights reserved.  
 Licence No. 2019 / 09 / CCMA / Limerick City and County Council.  
 Prepared by: DY  
 Checked by: MH / IC  
 Drawing No.: FLRS-DEP-PRO-09  
 Scale: 1:2500 @ A1  
 Approved by: SMcG

**LIMERICK CITY AND COUNTY COUNCIL**  
**FOYNES TO RATHKEALE PROTECTED ROAD SCHEME, 2019**  
**(FORMING PART OF FOYNES TO LIMERICK ROAD (INCLUDING ADARE BYPASS))**  
**DEPOSIT MAP - SHEET 09 OF 13**

Dated the 3<sup>rd</sup> day of Decr 2019  
 PRESENT when the Common Seal of LIMERICK CITY AND COUNTY COUNCIL (The Applicant) Was affixed hereto:-  
 Seal:  
  
 CHIEF EXECUTIVE  
  
 ACTING SENIOR EXECUTIVE OFFICER,  
 CORPORATE SERVICES  



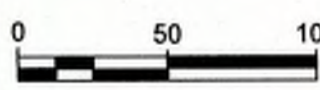





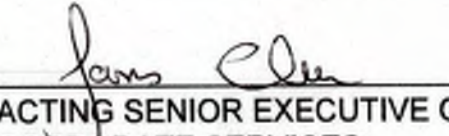


**Comhairle Cathrach & Contae Luimnigh**  
**Limerick City & County Council**  
 Corporate Headquarters  
 Merchants Quay  
 Limerick  
 V94 EH90

**LEGEND:**

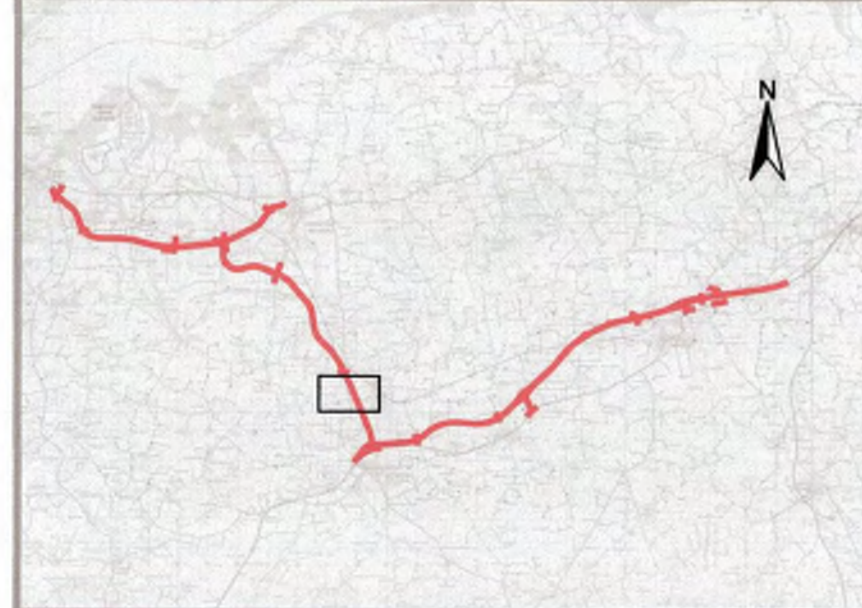
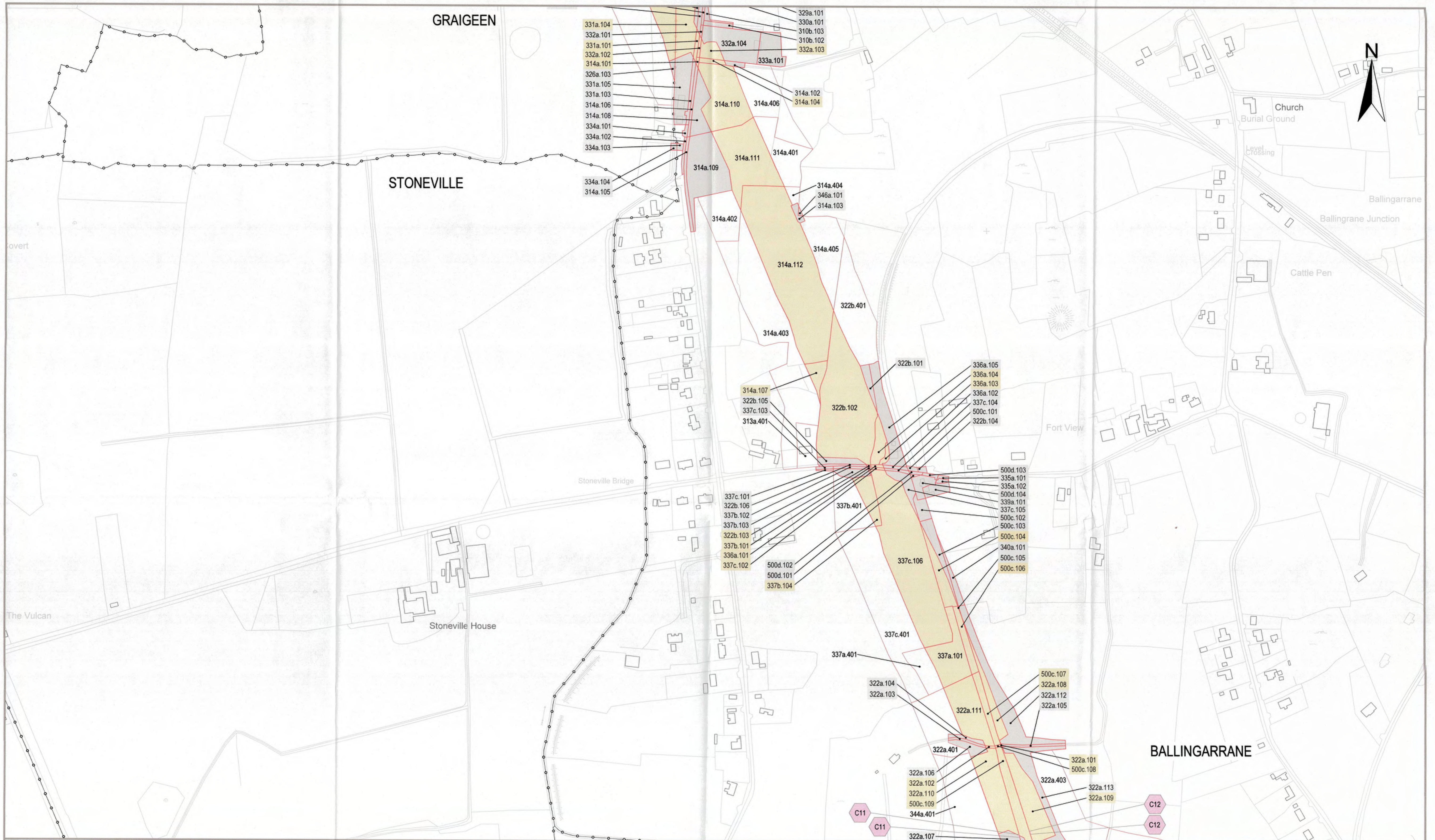
- Schedule 1 Part 1 Section I & II  
Lands on which it is proposed to provide a Protected Road
- Schedule 1 Part 2 Section I & II  
Lands not forming part of the Protected Road but forming part of the Scheme
- Schedule 3 Part 1  
Public Rights of Way proposed to be extinguished
- Schedule 3 Part 2  
Private Rights of Way proposed to be extinguished
- Schedule 4  
Lands which Means of Direct Access are affected by Protected Road
- Schedule 7 Part 1 & 2  
Planning Permissions proposed to be revoked or modified
- Townland Boundary


  
 © Ordnance Survey Ireland, 2019. All rights reserved.  
 Licence No: 2019 / 09 / CCMA / Limerick City and County Council.  
 Prepared by: DY  
 Checked by: MH / IC  
 Drawing No.: FLRS-DEP-PRO-10  
**PLAN**  
 Scale 1:2500 @ A1  
  
 Scale: 1:2500 @ A1  
 Approved by: SMCg

**LIMERICK CITY AND COUNTY COUNCIL**  
**FOYNES TO RATHKEALE**  
**PROTECTED ROAD SCHEME, 2019**  
 (FORMING PART OF FOYNES TO LIMERICK ROAD (INCLUDING ADARE BYPASS))  
**DEPOSIT MAP - SHEET 10 OF 13**


Dated the 3<sup>rd</sup> day of December 2019  
 PRESENT when the Common Seal of LIMERICK CITY AND COUNTY COUNCIL (The Applicant) Was affixed hereto:-  
  
 CHIEF EXECUTIVE  
  
 ACTING SENIOR EXECUTIVE OFFICER,  
 CORPORATE SERVICES  









  
**Comhairle Cathrach agus Contae Luimnigh**  
**LIMERICK CITY AND COUNTY COUNCIL**  
 Corporate Headquarters  
 Merchants Quay  
 Limerick  
 V94 EH90

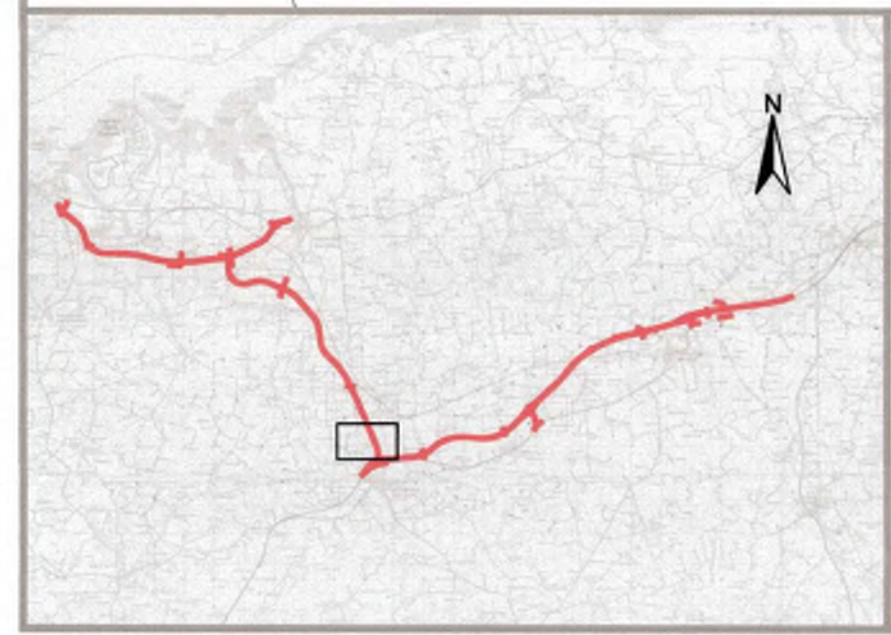
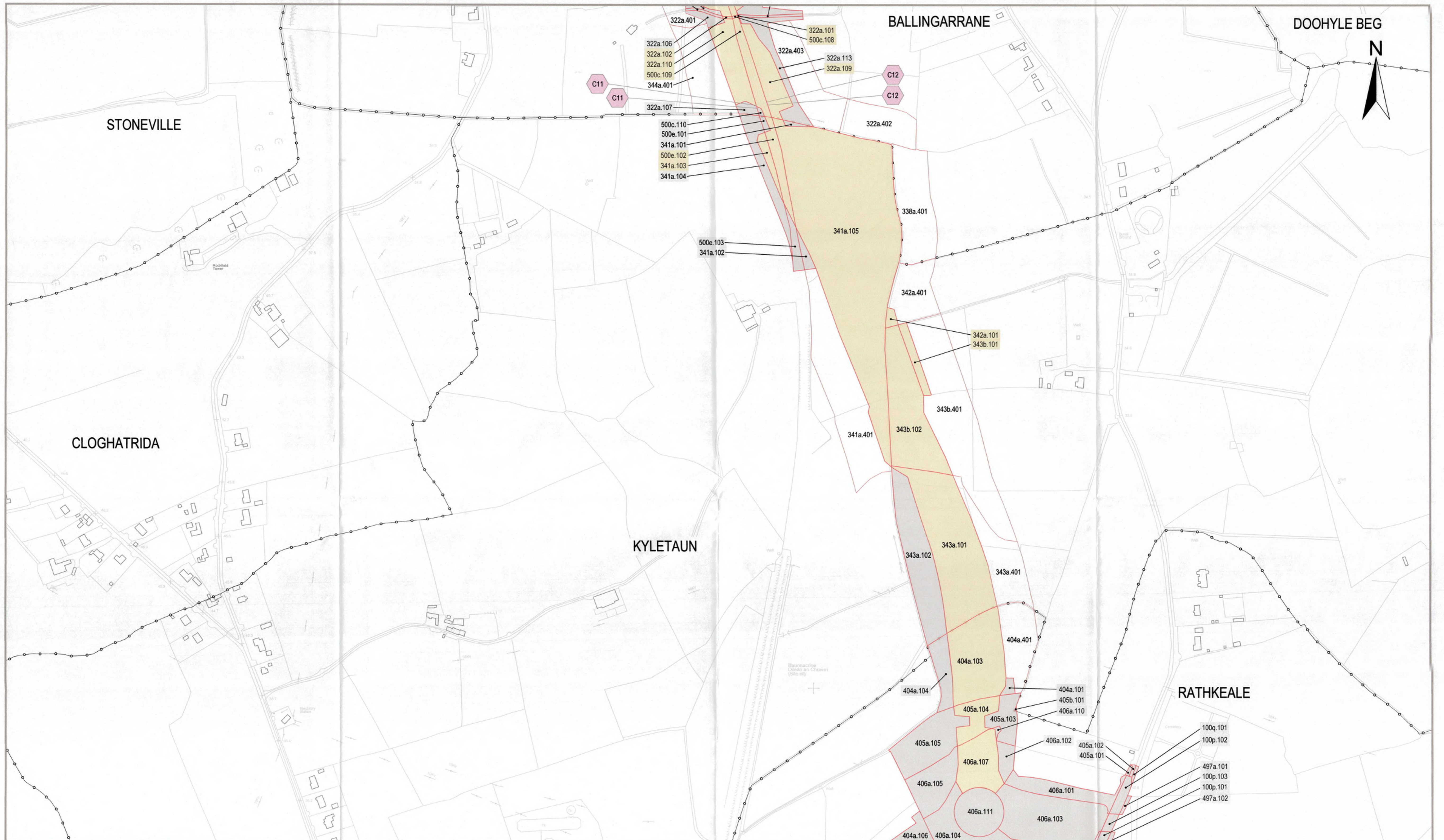
**LEGEND:**  
 Schedule 1 Part 1 Section I & II  
 Lands on which it is proposed to provide a Protected Road  
 Schedule 1 Part 2 Section I & II  
 Lands not forming part of the Protected Road but forming part of the Scheme  
 Schedule 3 Part 1  
 Public Rights of Way proposed to be extinguished  
 Schedule 3 Part 2  
 Private Rights of Way proposed to be extinguished  
 Schedule 4  
 Lands which Means of Direct Access are affected by Protected Road  
 Schedule 7 Part 1 & 2  
 Planning Permissions proposed to be revoked or modified  
 Townland Boundary


  
 © Ordnance Survey Ireland, 2019. All rights reserved.  
 Licence No. 2019 / 09 / CCMA / Limerick City and County Council.  
 Prepared by: DY  
 Checked by: MH / IC  
 Drawing No.: FLRS-DEP-PRO-11  
**PLAN**  
 Scale 1:2500 @ A1  
 Scale: 1:2500 @ A1  
 Approved by: SMcG

**LIMERICK CITY AND COUNTY COUNCIL**  
**FOYNES TO RATHKEALE PROTECTED ROAD SCHEME, 2019**  
**(FORMING PART OF FOYNES TO LIMERICK ROAD (INCLUDING ADARE BYPASS))**  
**DEPOSIT MAP - SHEET 11 OF 13**

Dated the 3<sup>rd</sup> day of December 2019  
 PRESENT when the Common Seal of LIMERICK CITY AND COUNTY COUNCIL (The Applicant) Was affixed hereto:-  
  
 CHIEF EXECUTIVE  
  
 ACTING SENIOR EXECUTIVE OFFICER,  
 CORPORATE SERVICES  










  
**Comhairle Cathrach agus Contae Luimnigh**  
**LIMERICK CITY AND COUNTY COUNCIL**  
 Corporate Headquarters  
 Merchants Quay  
 Limerick  
 V94 EH90

**LEGEND:**

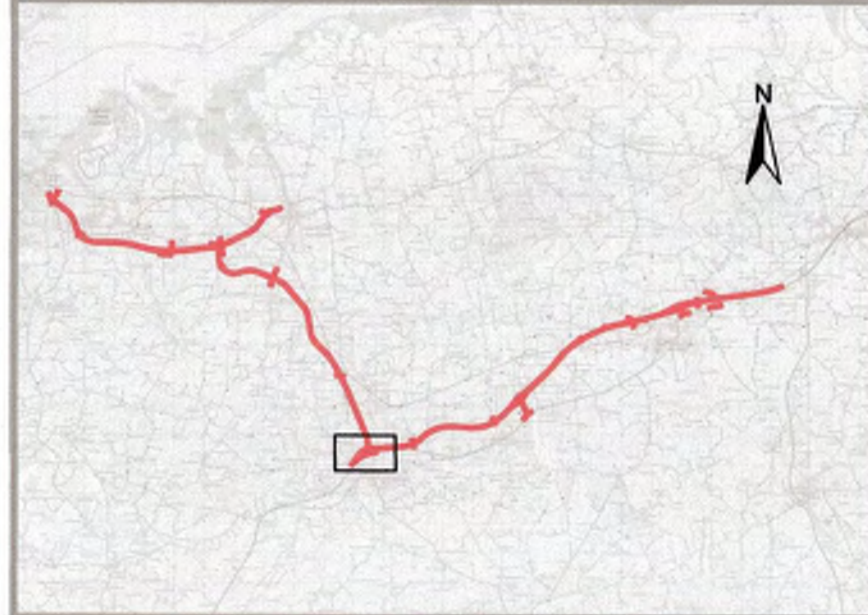
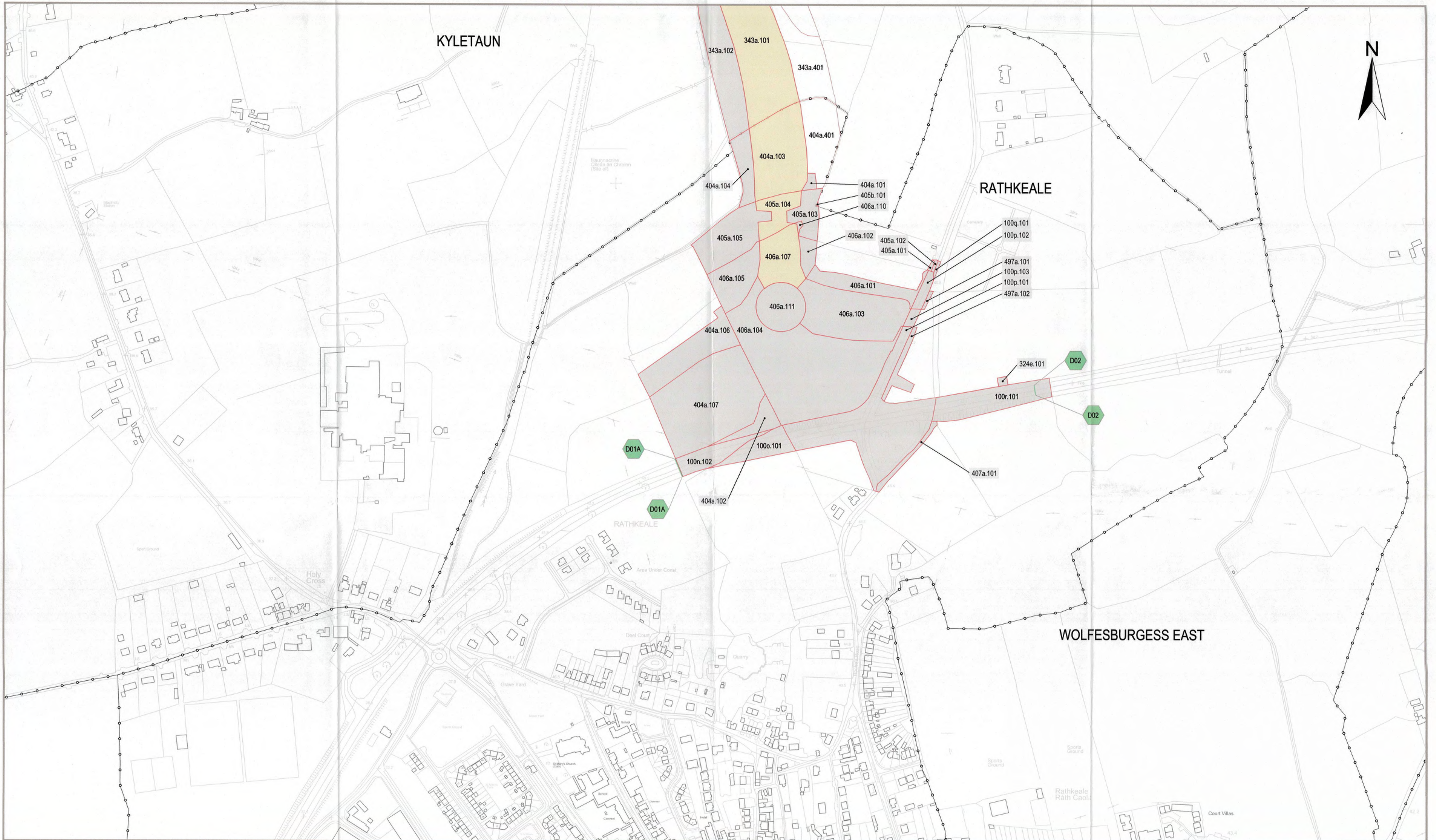
- Schedule 1 Part 1 Section I & II  
Lands on which it is proposed to provide a Protected Road
- Schedule 1 Part 2 Section I & II  
Lands not forming part of the Protected Road but forming part of the Scheme
- Schedule 3 Part 1  
Public Rights of Way proposed to be extinguished
- Schedule 3 Part 2  
Private Rights of Way proposed to be extinguished
- Schedule 4  
Lands which Means of Direct Access are affected by Protected Road
- Schedule 7 Part 1 & 2  
Planning Permissions proposed to be revoked or modified
- Townland Boundary


  
 © Ordnance Survey Ireland, 2019. All rights reserved.  
 Licence No. 2019 / 09 / CCMA / Limerick City and County Council.  
**PLAN**  
 Scale 1:2500 @ A1  
 0 50 100  
 Prepared by: DY  
 Checked by: MH / IC  
 Drawing No.: FLRS-DEP-PRO-12  
 Scale: 1:2500 @ A1  
 Approved by: SMcG

**LIMERICK CITY AND COUNTY COUNCIL**  
**FOYNES TO RATHKEALE**  
**PROTECTED ROAD SCHEME, 2019**  
 (FORMING PART OF FOYNES TO LIMERICK ROAD (INCLUDING ADARE BYPASS))  
**DEPOSIT MAP - SHEET 12 OF 13**


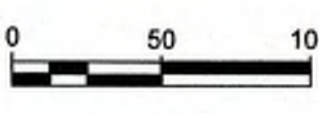
Dated the 3<sup>rd</sup> day of Decr 2019  
 PRESENT when the Common Seal of LIMERICK CITY AND COUNTY COUNCIL (The Applicant) Was affixed hereto:-  
  
 CHIEF EXECUTIVE  
  
 ACTING SENIOR EXECUTIVE OFFICER, CORPORATE SERVICES  









  
**Comhairle Cathrach agus Contae Luimnigh**  
**LIMERICK CITY AND COUNTY COUNCIL**  
 Corporate Headquarters  
 Merchants Quay  
 Limerick  
 V94 EH90

**LEGEND:**  
 Schedule 1 Part 1 Section I & II  
 Lands on which it is proposed to provide a Protected Road  
 Schedule 1 Part 2 Section I & II  
 Lands not forming part of the Protected Road but forming part of the Scheme  
 Schedule 3 Part 1  
 Public Rights of Way proposed to be extinguished  
 Schedule 3 Part 2  
 Private Rights of Way proposed to be extinguished  
 Schedule 4  
 Lands which Means of Direct Access are affected by Protected Road  
 Schedule 7 Part 1 & 2  
 Planning Permissions proposed to be revoked or modified  
 Townland Boundary

  
 © Ordnance Survey Ireland, 2019. All rights reserved.  
 Licence No. 2019 / 09 / CCMA / Limerick City and County Council.  
 Prepared by: DY  
 Checked by: MH / IC  
 Drawing No.: FLRS-DEP-PRO-13  
**PLAN**  
 Scale 1:2500 @ A1  
  
 Scale: 1:2500 @ A1  
 Approved by: SMcG

**LIMERICK CITY AND COUNTY COUNCIL**  
**FOYNES TO RATHKEALE PROTECTED ROAD SCHEME, 2019**  
 (FORMING PART OF FOYNES TO LIMERICK ROAD (INCLUDING ADARE BYPASS))  
**DEPOSIT MAP - SHEET 13 OF 13**

Dated the 3<sup>rd</sup> day of Dec 2019  
 PRESENT when the Common Seal of LIMERICK CITY AND COUNTY COUNCIL (The Applicant) Was affixed hereto:-  
  
 CHIEF EXECUTIVE  
  
 ACTING SENIOR EXECUTIVE OFFICER,  
 CORPORATE SERVICES  
